2017

PUBLIC ACCESS ATLAS

FOR WALK-IN HUNTING, TRAPPING, AND FISHING IN NEBRASKA

The Open Fields and Waters Program is a joint project of the Nebraska Game and Parks Commission and valued partners. This atlas is valid through July 2018.

Funding support provided by:

NEBRASKA GAME PARKS · PHEASANTS forever · QUAIL forever · SPORT FISH & WILDLIFE RESTORATION · Nebraska Environmental Trust · NWTF Conserve. Hunt. Share. · USDA NRCS Natural Resources Conservation Service

Learn more at OutdoorNebraska.org

ABOUT THE PUBLIC ACCESS ATLAS

This Public Access Atlas identifies and consolidates Nebraska's public access resources for the benefit of our hunters, trappers and anglers. By working cooperatively, the Nebraska Game and Parks Commission and its partners aim to improve wildlife habitat and increase hunting, fishing and trapping opportunities in Nebraska.

AVAILABLE FORMATS OF THIS ATLAS

The Public Access Atlas is available in the following formats:

- Printed Version – Available for free at Nebraska Game and Parks Commission (Game and Parks) offices and wherever hunting, fur harvest, and fishing permits are sold. The printed atlas is published and distributed to vendors in late August each year.
- Online Versions – Unlike the printed atlas, the online versions are periodically updated throughout the year. For the most up-to-date maps, access one of the online versions of the Public Acces Atlas by visiting **OutdoorNebraska.org/PublicAccessAtlas**:
  - ✓ Interactive Atlas Map – Provides users the opportunity to scout out public access sites before going hunting by using printable aerial imagery or topographic base maps. Click or tap on individual sites and retrieve the site details along with the option to get driving directions for easy navigation.
  - ✓ Digital Flipbook – Provides complete electronic version of the Public Access Atlas.
  - ✓ Google Earth – KMZ files are also available for download and can be used in applications such as Google Earth.
  - ✓ Downloadable Single Map Sheets – Provides single downloadable/printable map sheets in Adobe PDF format.

ATTENTION HUNTERS - EMERGENCY HAYING/ GRAZING AUTHORIZED IN 2017

As of July 13, 2017, the United States Department of Agriculture has authorized emergency haying and grazing of Conservation Reserve Program (CRP) tracts in 66 of Nebraska's 93 counties. This may be expanded to include additional counties later if drought conditions persist. As a result, some public access tracts listed in this atlas may be hayed or grazed this fall. Preseason scouting is recommended. See page 5 for explanation of how this could affect Open Fields and Waters Program sites.

ATLAS DISCLAIMER

The content of this atlas is intended to help connect hunters, trappers and anglers to public access opportunities available in Nebraska. The maps included in this publication are for informational purposes and general reference only. The atlas includes information from multiple partner agencies and organizations whose information is not managed or owned by Game and Parks. Every effort is made to provide and maintain this atlas in an accurate, complete and usable format, but Game and Parks does not guarantee that the Atlas is correct or complete.

This atlas makes no claims to be suitable for navigational use despite roads being depicted on the maps for reference. This atlas is not legally binding and is not intended to be used for legal, engineering, or surveying purposes. Often, signs and fence lines mark the actual boundaries of public access properties. In the absence of fence lines, posted signs indicate the public access boundaries. The user of this atlas is responsible to make sure the land he/she enters is posted with signs denoting that a property is open to public access. It is also the responsibility of users to follow rules and regulations of the lands or waters they are accessing. Questions regarding the rules and regulations for the use of specific lands or waters can be answered by contacting the governing agency or organization listed.

Some public access properties may be added or removed following the publication of the printed atlas due to printing dates and other circumstances. Pay attention to on-site signage while in the field and refer to **OutdoorNebraska.org/PublicAccessAtlas** for the most up-to-date version of the atlas.

Below: Example of interactive map.

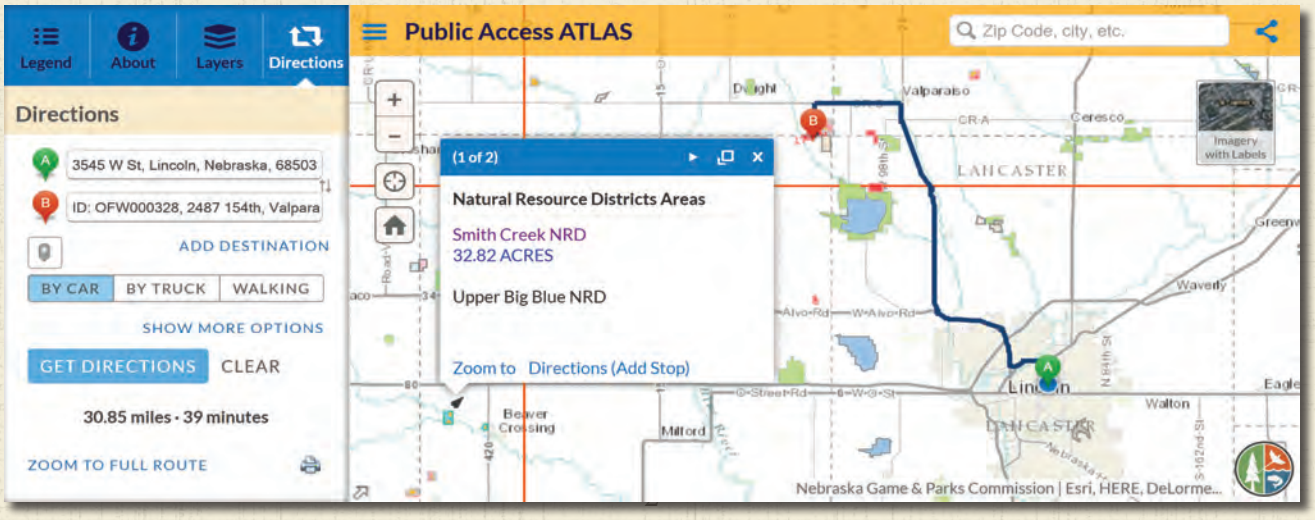

OPEN FIELDS AND WATERS (OFW) PROGRAM

Nebraska is 97 percent privately-owned, and obtaining access to private lands is one of the major challenges facing today's hunters, trappers and anglers. In 2009, the Game and Parks initiated the OFW Program to increase public access opportunities on private lands throughout the state. OFW is a voluntary program that offers financial incentives to landowners willing to allow public walk-in access for hunting, trapping and/or fishing. Each year, Game and Parks biologists work cooperatively with hundreds of private landowners to make these sites available to the public.

By purchasing a habitat stamp and a hunting, fishing or fur harvest permit, you are contributing to this program. Funding for OFW comes from multiple sources, including the USDA's Voluntary Public Access and Habitat Incentives Program, habitat stamp sales and the Pittman-Robertson Act (funding derived from a tax on firearms and ammunition that is distributed to states based on a state's land area and quantity of hunting licenses sold). In addition, conservation groups such as National Wild Turkey Federation, Pheasants/Quail Forever and others, contribute funds to the program.

This material is based upon work supported by the Natural Resources Conservation Service (NRCS), U.S. Department of Agriculture, under grant #69-3A75-16-512. Any opinions, findings, conclusions, or recommendations expressed in this publication are those of the author(s) and do not necessarily reflect the views of the U.S. Department of Agriculture.

Small Grain Stubble Management Program – This fall, upland bird hunters will again find excellent hunting opportunities on tall wheat or milo stubble enrolled in OFW. Given the timing of harvest, tall stubble fields typically are enrolled after the printing of the Public Access Atlas. Check the online versions of the atlas after Sept. 15 to find these sites illustrated in light purple. Stubble left tall and undisturbed following harvest is known to provide multiple habitat benefits to pheasants, quail and other wildlife. Tall stubble also provides additional agricultural and economic benefits through collecting and conserving soil moisture by catching snow, shading the ground and reducing soil erosion.

Canyon Access Initiative - Since 2015, the Game and Parks and National Wild Turkey Federation have partnered to increase public hunting and trapping opportunities in the Loess Canyons of southwest Nebraska. Located south of the Platte River in portions of Lincoln, Dawson and Frontier counties, this biologically unique landscape provides excellent hunting opportunities for wild turkeys, mule deer, white-tailed deer and elk. This program will provide public hunting access on over 10,000 acres during the 2017-2018 hunting season (See Map Sheet 19). If you hunt one of these sites, please contact Game and Parks biologist Adam Kester at 308-535-8025 or adam.kester@nebraska.gov and let him know how you did.

THE BERGGREN PLAN TO IMPROVE PHEASANT HUNTING

In 2016, Game and Parks approved a comprehensive plan for creating the best pheasant hunting experience for the most people over the next five years. The Berggren Plan includes management of all aspects of the pheasant hunting experience, with habitat management and access as cornerstone activities. This plan will work to improve upland game bird habitat on more than 800,000 acres. Habitat work will be concentrated within eight priority areas (private lands) and 17 wildlife management areas (public lands). The Berggren Plan also aims to increase public hunting access within the priority areas, with a goal of enrolling an additional 53,000 acres into OFW over the next 5 years. To accomplish these objectives, Game and Parks will work with existing partners and develop new partnerships with other public entities, private conservation organizations, and local communities.

To learn more about the Berggren Plan visit **OutdoorNebraska.org/PheasantPlan**.

WILD Nebraska – The WILD Nebraska program uses partnerships between landowners and Game and Parks to improve wildlife habitat on private lands. Landowners receive technical assistance as well as incentives for completing habitat restoration and management activities. Many of these properties are opened to walk-in hunting, trapping and/or fishing through the OFW Program. For more information, contact the nearest Private Lands District Manager as listed on page 7.

OPEN FIELDS AND WATERS PROGRAM GUIDELINES FOR WALK-IN ACCESS SITES

Act responsibly in the field:

- Obey posted signs and Nebraska hunting, trapping and fishing regulations.
- Respect the rights of landowners.
- Treat the land as if it were your own.
- Do not litter and pick up any trash left by others.
- If fish and game are cleaned on site, pack out the remains.
- Do not open gates and avoid stretching fences when entering sites.
- Inappropriate behavior may cause landowners to leave the program.

Do not walk, hunt, fish or trap on adjacent property or cross fences or roads unless a signed access route is provided.

- Hunting with a rifle is prohibited within 200 yards of any inhabited dwelling or livestock feedlot, and trapping or hunting with all other equipment is prohibited within 100 yards.
- Trapping also is prohibited within 200 yards of any livestock crossing (road or bridge). The exception to this law is if permission to hunt or trap has been granted by the owner or tenant. The Atlas and on-site signage will help define areas with prohibited access.

Open Fields and Waters sites are for walk-in hunting, trapping and/or fishing only.

- Target shooting, camping, swimming, horseback riding, professional dog training and other unauthorized activities are prohibited. Campfires and alcohol are also prohibited.
- Sites may be open for specific uses, such as fishing only. Sites are generally open year-round during legal hunting, trapping and fishing seasons. Exceptions include closure during the nine-day November firearm deer season (no public access during that time), spring turkey-only sites, ice-fishing only sites, etc.

- Trapping regulations on OFW sites are the same as those on wildlife management areas. For details, check the current Nebraska Small Game Guide at **OutdoorNebraska.gov/Guides/**.
- Ponds and lakes are managed under statewide fishing regulations, with the exception of largemouth bass, which have a 21-inch minimum length limit and the daily bag limit may contain only one fish 21 inches or longer:
  - Panfish (bluegill, green sunfish, orangespotted sunfish, pumpkinseed, redear sunfish, all sunfish hybrids, rock bass, yellow perch, white crappie and black crappie) – Daily bag limit of 15
  - Channel catfish – Daily bag limit of five in standing water and 10 in flowing water
  - For other regulations, check the current Fishing Guide at **OutdoorNebraska.gov/Guides/**.

Driving vehicles on enrolled public access sites is prohibited.

- Habitat destruction, erosion, fire and landowner withdrawal from the program may be consequences of driving on these sites.
- Park in designated parking areas or along roads and avoid creating safety hazards for other vehicles.
- Do not drive on private field roads and lanes unless signs indicate that this is allowed.
- Non-motorized portable watercraft is allowed unless otherwise posted.

- Trailer-launched boats are prohibited on enrolled sites unless posted signs allow it.

Temporary portable blinds are allowed unless otherwise posted.

- They should be removed at the close of the hunting day.
- Portable tree stands are allowed unless otherwise posted, but should not be installed, used or left in place from Feb. 1 through Aug. 15.
- In addition, portable-type tree steps that attach to the tree with chains or ropes, or that screw into the tree are permitted on these public access sites.

Every effort is made to ensure quality habitat is enrolled.

- If habitat quality becomes inadvertently degraded after enrollment, the landowner is held harmless in his agreement.
- If landowner actions result in significant habitat degradation, OFW payment will be adjusted or withheld. For example, the USDA can authorize landowners with CRP to harvest forage from enrolled lands through managed or emergency haying and grazing provisions. This can be beneficial as landowners often use these techniques to enhance habitat for subsequent years. If the habitat on an enrolled site is removed or degraded, the site will still appear in the Atlas and be posted open to hunting and trapping. However, Game and Parks staff will inspect all enrolled sites and adjust contract payments for acres that no longer provide acceptable wildlife cover. This information is only a summary of applicable hunting, trapping, and fishing regulations. For more complete information, visit **OutdoorNebraska.gov/Guides/** and select the guide or guides that apply to your intended activity.

ACCESSIBLE PUBLIC AREAS

State Wildlife Management Areas (WMA)

- These areas are state-owned or managed.
- Hunting and trapping are allowed in season, unless otherwise posted.
- Portable tree stands shall not be installed, used or left in place on these areas from Feb. 1 through Aug. 15.
- It is unlawful to build or use permanent or semi-permanent tree stands that attach to any tree with nails, screws, bolts or wire.
- Camping is allowed, unless otherwise posted.
- Fires are allowed only in fireplaces, grills or fire rings, where provided by Game and Parks.
- Use of propane or gas stoves and charcoal grills is allowed.
- Motorized vehicles are restricted to roadways, parking areas or trails designated for such use.
- Target shooting is allowed on most areas, unless otherwise posted (refer to Public Hunting Lands Map Sheet Index on pages 114-123)

State Parks (SP) and State Recreation Areas (SRA)

- Portions of some state parks and state recreation areas are open to hunting from the Tuesday following Labor Day through the end of the spring turkey hunting season.
- Special regulations apply.
- A park entry permit is required for each vehicle.
- Hunting is prohibited within 100 yards of any public-use facility or activity area, including picnic areas, campgrounds, private cabins, concession areas, boat ramps, and parking lots.

State Historical Parks (SHP)

- Hunting is prohibited at state historical parks, except when in accordance with general hunting regulations and special area regulations.
- Trapping is authorized only by special permit and only when depredation is occurring.

State Refuges

These areas, established by statute, are closed to hunting, except as noted. These are private lands where landowner permission to hunt is required:

- Garden County Refuge – Those portions of Garden County within 110 yards of the banks of the North Platte River are open to archery deer hunting Sept. 1-Oct. 31, EXCEPT that portion within the Clear Creek Refuge portion of Clear Creek WMA west of the Garden County line is open to deer hunting during all established deer seasons from Sept. 1 through the Sunday before Thanksgiving.
- Dodge-Saunders County Refuge – Open to all deer hunting.
- Boyd-Holt County Refuge – Open to all deer hunting.
- Lincoln County Refuge – Open to all deer hunting.

U.S. Forest Service Lands (USFS)

- The U.S. Forest Service restricts all motorized travel on the Nebraska National Forest and Grasslands to designated roads or trails.
- Routes are designated "open" or "closed" for motorized travel. Cross-country or off-road uses of motorized vehicles are prohibited, unless routes or areas are designated open. Motor vehicle use for big game retrieval and dispersed camping is allowed within 300 feet of most roads and trails that are designated open.

- Areas in Nebraska include Bessey Ranger District near Halsey, McKelvie National Forest near Valentine, Pine Ridge Ranger District near Chadron, and Oglala National Grassland near Crawford.
- Refer to the Motor Vehicle Use Maps issued by the U.S. Forest Service for other regulations. They may be obtained at all Forest Service District offices, by request at U.S. Forest Service, 125 N. Main St, Chadron, NE 69337, 308-432-0300, or by visiting **fs.usda.gov/nebraska**.

U.S. Army Corps of Engineers Lands (USACE)

- The Corps owns and manages multiple-purpose properties in Nebraska that provide public recreation opportunities.
- These properties have area-specific regulations for public use related to hunting, fishing, trapping and other activities.
- Information on Missouri River USACE lands can be found by visiting **moriverrecovery.usace.army.mil/**. Click the "Maps" tab, and then click the "MRRP Sites page" link.

U.S Fish and Wildlife Service Lands (USFWS)

Waterfowl Production Areas (WPA)– These federal lands are purchased with Federal Duck stamp revenue. They are open to public recreation, but camping is prohibited. Nontoxic shot is required and other special regulations may apply; for more information, visit **fws.gov/refuge/rainwater_basin_wmd/**.

National Wildlife Refuges (NWR) – These are federally managed lands. Parts of many national wildlife refuges are open to hunting or fishing. Special regulations apply. Check with each refuge for special regulations at **fws.gov/refuges/**.

Natural Resources District Lands (NRD)

- NRDs own and manage multiple-purpose properties in Nebraska that provide public recreation opportunities.
- These properties have area-specific regulations related to hunting, fishing, trapping and other activities.
- Information on NRD lands can be found by visiting **nrdrec.org**, contacting individual NRDs or within the Public Hunting Lands Map Sheet Index on pages 114-123. Area regulations also are typically posted on site.
- Rules and regulations for N-CORPE lands open to public hunting (Map Sheet 19) can be found at **ncorpe.org/hunting**.

Conservation Partner Lands

- Conservation partners, including Ducks Unlimited, Pheasants and Quail Forever, and Platte River Basin Environments have acquired or control specific, high-conservation value properties. These partners have allowed inclusion of specific properties in this atlas.
- These properties have area-specific regulations for public use related to hunting, fishing, trapping and other activities.
- For more information on Ducks Unlimited properties open to public hunting, visit **ducks.org/nebraska/regulations-for-hunting-ducks-unlimited-properties-in-nebraska**.
- For more information on Platte River Basin Environments lands open to public hunting, visit **nebwild.org/projects/**.

Recreation Liability Act

Questions about potential liability for injury sometimes make landowners apprehensive about allowing public access to their property. Knowledge of Nebraska's Recreation Liability Act should relieve some anxieties. Statutes 37-729 through 37-736 of the Nebraska Game Laws state that unless users are charged a fee for access to the property, landowners are not responsible for ensuring the premises are safe for recreational use. The acts specify:

- A landowner who gives permission to use property for recreation is not extending any assurance that the property is safe, and no liability for injury or property damage can be sought from the landowner.
- Payment to landowners from a government body, such as the arrangement that occurs through Open Fields and Waters, has been treated the same as if no payment were made.
- If dangerous conditions are known to exist on the land, landowners are obligated to guard or warn users.
- Recreational users of private lands are responsible for their own actions unless they pay the landowner for such use.

REGULATIONS, ORDERS, AND STATUTES – BE INFORMED

Sportspeople are responsible for knowing the regulations, orders and statutes before hunting, trapping or fishing in Nebraska.

- To view rules, regulations and orders, visit **OutdoorNebraska.org/Regulations**.
- To view statutes, visit **law.justia.com/codes/nebraska/2016/chapter-37/**

For More Information

If you have questions about a specific Open Fields and Waters property (private lands), Wildlife Management Area or State Recreation Area (public lands), please contact your nearest Game and Parks District Manager listed below. If you have questions about the Open Fields and Waters Program or the Public Access Atlas, please contact the Upland Habitat and Access Program Manager at 308-928-2541. Questions regarding other public access areas displayed in this atlas can be directed to the governing agency or organization listed.

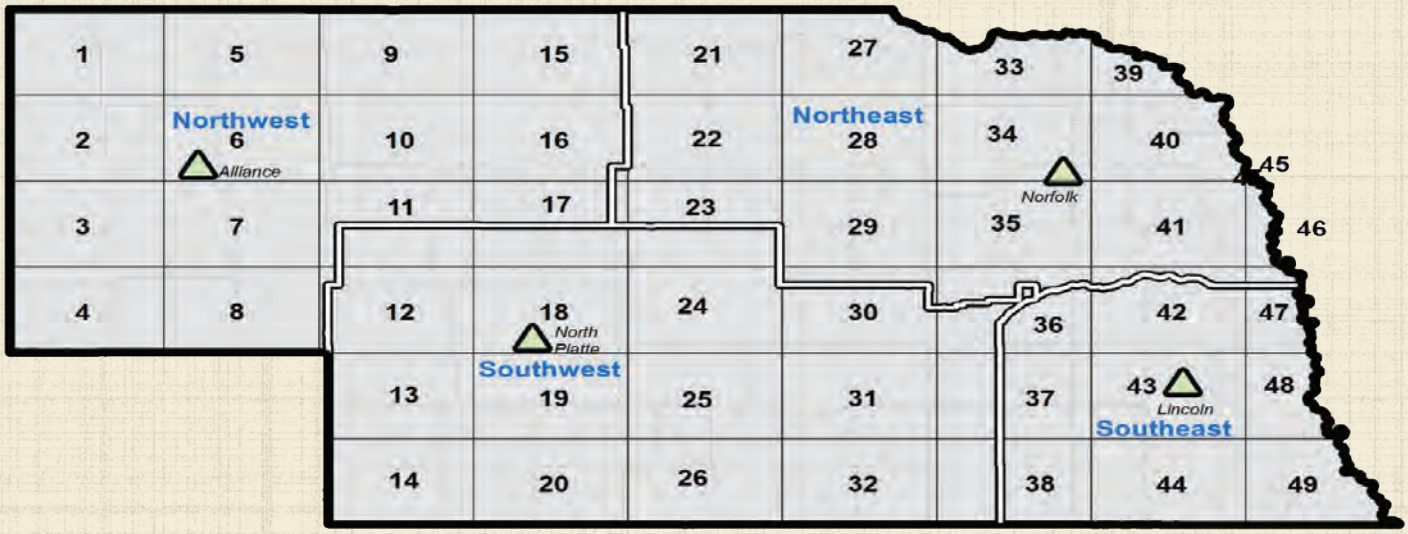

Reference Map: Map Sheet Numbers and NGPC Administrative Districts

	Northwest District Alliance	Southwest District North Platte	Northeast District Norfolk	Southeast District Lincoln
Map Sheets	1-12 and 15-17	11-14, 17-20, 23-26, 30-32, and 36-38	17, 21-23, 27-30, 33-36, 39-42, and 45-47	36-38, 42-44, and 47-49
Private Lands District Manager	Matt Steffl 308-763-2940	Adam Kester 308-535-8025	Scott Wessel 402-370-3374	Scott Luedtke 402-471-5561
Public Lands District Manager	Micah Ellstrom 308-763-2940	Lance Hastings 308-535-8025	Lucas Negus 402-370-3374	402-471-5434

2017-2018 HUNTING SEASON DATES

For more information, please consult the current Big Game, Turkey, Small Game and Waterfowl guides by visiting **OutdoorNebraska.org/Guides/**.

BIG GAME

Antelope	Dates
Archery	Aug. 20 - Dec. 31
Muzzleloader	Sept. 16 - Oct. 1
October Firearm	Oct. 14 - 29
Late Doe/Fawn	Nov. 1 - Jan. 31
Elk	
Archery Bull	Sept. 15 - Oct. 29
Firearm Bull	Sept. 30 - Oct. 29
Private Land Cow	Aug. 15 - Oct. 29, Dec. 1 - 31
Public Land Cow	Sept. 30 - Oct. 29, Dec. 1 - 31
Bighorn Sheep	Nov. 28 - Dec. 22
Fall Turkey	Sept. 15 - Jan. 31

Deer	Dates
Archery	Sept. 1 - Dec. 31
Statewide WT Buck	Sept. 1 - Dec. 31
Mule Deer Conservation Area	Nov. 11 - 19, Dec. 1-31
Muzzleloader	Dec. 1 - 31
November Firearm	Nov. 11 - 19
Restricted Statewide Buck	Nov. 11 - 19
Youth	Sept. 1 - Jan. 15
Landowner	Sept. 1 - Jan. 15
Season Choice	Sept. 1 - Jan. 15
River Antlerless Private Land	Sept. 1 - Jan. 15
Gifford WMA	Sept. 1 - Jan. 15
DeSoto Oct. Muzzleloader	Oct. 21 - 22
DeSoto Dec. Muzzleloader	Dec. 16 - 17
Boyer Chute NWR	Dec. 9 – 17

SMALL GAME

Species	Dates
Squirrel	Aug. 1 - Jan. 31
Cottontail	Sept. 1 - Feb. 28
Jackrabbit	Sept. 1 - Feb. 28 (west of U.S. 81)
Dove	Sept. 1 - Oct. 30
Eurasian Collared-Dove	Year-round
Snipe	Sept. 1 - Dec. 16

Species	Dates
Virginia, Sora Rail	Sept. 1 - Nov. 9
Grouse	Sept. 1 - Jan. 31
Woodcock	Sept. 23 - Nov. 6
Youth Pheasant, Quail, Partridge	Oct. 21 - 22
Pheasant, Quail, Partridge	Oct. 28 - Jan. 31

FURBEARER

Species	Dates	Method
Raccoon, Virginia Opossum	Sept. 1 - Oct. 31	hunt only
Muskrat, Beaver	Nov. 1 - March 31	trap only
Bobcat	Dec. 1 - Feb. 28	hunt and trap
Raccoon, Virginia Opossum,Long-tailed Weasel, Mink, Red Fox, Gray Fox, Badger	Nov. 1 - Feb. 28	hunt and trap
Striped Skunk	Year-round	hunt and trap

WATERFOWL

Dark Goose	Dates
East	Oct. 30 - Feb. 11
North Central	Oct. 7 - Jan. 19
Platte River	Oct. 30 - Feb. 11
Panhandle	Oct. 30 - Feb. 11
Niobrara	Oct. 30 - Feb. 11
Light Goose	
Statewide	Oct. 7 - Dec. 31, Jan. 24 - Feb. 11
Light Goose Conservation Order	
East Zone	Feb. 12 - April 15
Rainwater Basin Zone	Feb. 12 - April 5
West Zone	Feb. 12 - April 5
White-fronted Goose	
Statewide	Oct. 7 - Dec. 10, Feb. 3 - 11
Early Teal	
Low Plains	Sept. 2 - 17
High Plains	Sept. 2 – 10

Duck and Coot	Dates
Zone 1	Oct. 14 - Dec. 26
Zone 2	
Low Plains	Oct. 7 - Dec. 19
High Plains	Oct. 7 - Dec. 19, Jan. 8 - 28
Zone 3	
Low Plains	Oct. 26 - Jan. 7
High Plains	Oct. 26 - Jan. 7, Jan. 8 - 28
Zone 4	Oct. 7 - Dec. 19
Youth	
Zone 1	Oct. 7 - 8
Zone 2	Sept. 30 - Oct. 1
Zone 3	Oct. 21 - 22
Zone 4	Sept. 30 - Oct. 1
Crow	
Statewide	Oct. 1 - Nov. 15, Jan. 20 - April 6

General Distribution of Nebraska's Primary Game Species

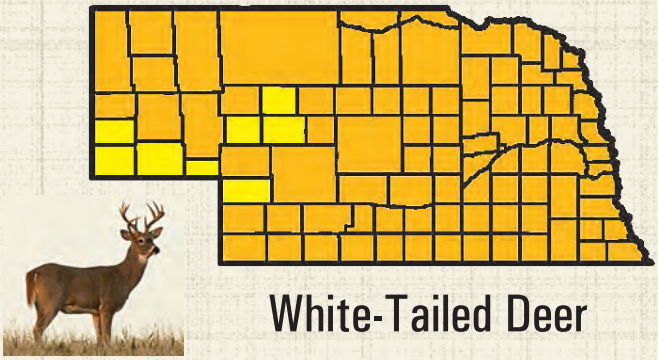

White-Tailed Deer

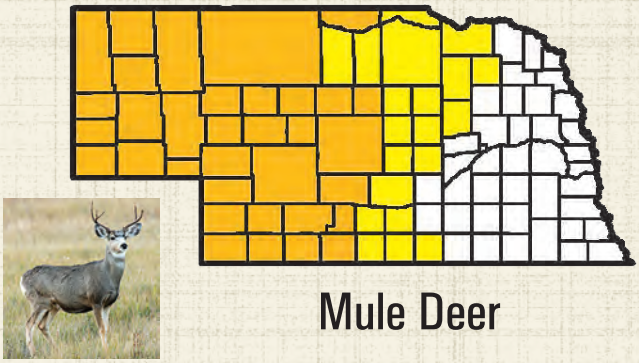

Mule Deer

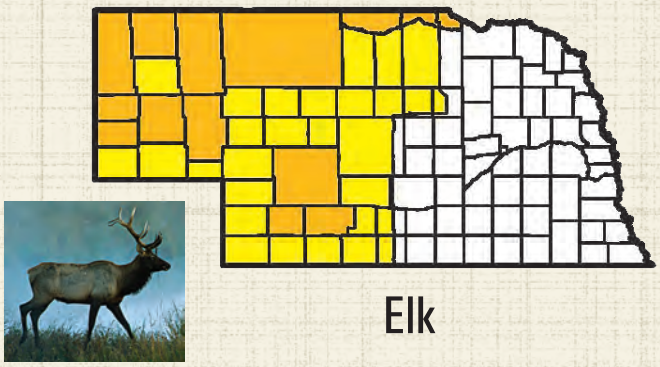

Elk

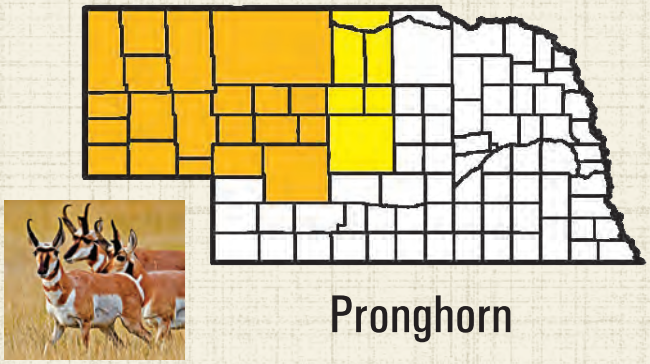

Pronghorn

Ring-Necked Pheasant

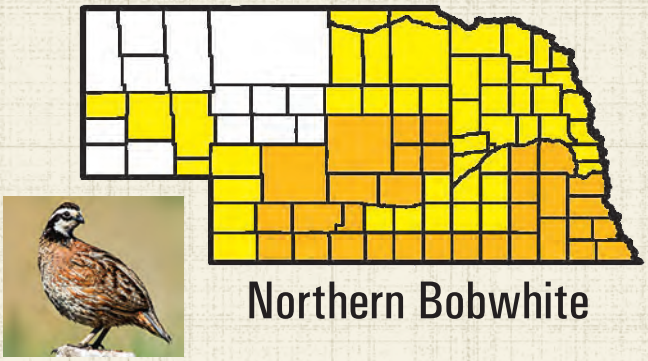

Northern Bobwhite

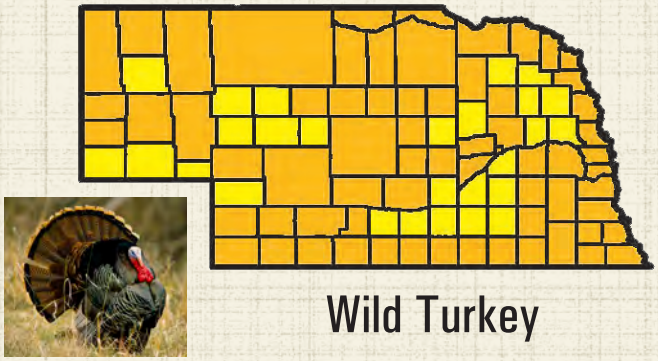

Wild Turkey

Prairie Grouse

Includes Greater Prairie-Chicken and Sharp-Tailed Grouse

Legend

Primary Range | Common | Rare

Distribution maps were developed using harvest information, Rural Mail Carrier Survey (RMCS) data, and input from Game and Parks biologists. Local abundance of game species can be high in areas outside of their primary range. This is determined based on habitat availability and quality, which can change from year to year.

BIRD POPULATIONS CONTINUE TO RISE
PACK YOUR BAGS
Nebraska's pheasant and quail numbers have increased across the state—thanks to ongoing efforts to retain, manage and gain upland bird habitat. Pack your gear, gather the troops and explore Nebraska this season to bag some birds.
Plan your Nebraska hunting trip at OutdoorNebraska.org/upland.
NEBRASKA
GAME PARKS

NEBRASKA GAME PARKS

CONSERVATION OFFICERS

ADMINISTRATION

LINCOLN

Craig Stover 402-471-5531
Administrator

Duane Arp 402-471-5531
Assistant Administrator

Jeff Clauson 402-471-5531
Assistant Administrator

(Listing includes counties covered)

NORTHWEST

Jim Zimmerman 308-641-6138
District Supervisor

Sean McKeehan 308-279-9133
Cheyenne, Morrill, Box Butte

Scott Brandt 308-631-0663
Kimball, Banner, Scotts Bluff

Dan Kling 308-430-0572
Sioux, Dawes

Kyker Prochaska 308-430-3984
N 1/2 Sheridan, E 1/2 Dawes, W 1/2 Cherry

Terry Brentzel 308-458-7650
Deuel, Garden, Grant

Frank Miller 402-389-0444
Cherry, Hooker

NORTHEAST

Tom Zimmer 402-649-8053
District Supervisor

Dale Davis 402-760-0712
Keya Paha, Brown, Rock

Jonathan Andreasen 402-340-3981
Holt, Boyd

Gregg Hesse 402-843-6567
Greeley, Wheeler, Boone, S 1/2 Antelope

Mitch Johnson 402-613-8612
Knox, Antelope, Pierce

Jeff Jones 402-762-5022
Knox, Cedar

Jon Reeves 402-889-8508
S 1/2 Thurston, Burt, Washington

Andrew Heyer 402-613-2241
Pierce, Madison, Stanton

Cory Krause 402-380-6410
Cuming, Wayne, Stanton, Dodge

Steve Oberg 402-910-3366
Colfax, Platte, Madison, Stanton

Owen Johnson 402-266-1759
Dakota, Dixon, N 1/2 Thurston

Doug Pollard 308-730-7050
Loup, Garfield, Valley

SOUTHWEST

Roger Thompson 308-530-3097
District Supervisor

Matt Brandt 308-202-0819
Sherman, Howard

Tim Williams 308-380-7331
Hall, Hamilton, Merrick

Pat George 308-920-2762
Franklin, Harlan, Phelps

Matt Andrews 308-746-2418
Gosper, Furnas, Frontier, Red Willow

Brian Piernicky 308-340-6627
Red Willow, Frontier, Hayes, Hitchcock

John Lee 308-414-1432
Chase, Dundy, Hayes, Hitchcock

Nicholas Fix 308-289-0427
Keith, Perkins

Bryce Streger 308-289-1169
Keith, Arthur

Sean Schultz 308- 760-0145
Keith

Brandon O'Neal 308-530-3157
Lincoln, McPherson, Logan

Alex Hasenauer 308-660-4671
Lincoln, McPherson, Logan

Dale Johnson 308-440-3847
Kearney, Buffalo

Mike Thome 308-529-8146
Dawson

Ray Dierking 308-870-0322
Custer, Thomas, Blaine

Taylor Dixon 308-217-2108
Dawson, N 1/2 Gosper, N 1/2 Phelps

SOUTHEAST

Levi Krause 402-949-0593
District Supervisor

Rich Berggren 402-619-1355
Douglas

Dan Evasco 402-616-5961
Sarpy

Heath Packett 402-210-0888
Cass

Russell Mort 402-209-1506
Otoe, Johnson

William Krause 402-274-8063
Nemaha, Richardson, Pawnee

Matt Taylor 402-200-9597
Thayer, Jefferson, Fillmore

Dan Zuehlke 402-806-9084
Gage, Saline

Dina Barta 402-890-6463
Lancaster

Dudley Sorensen 402-937-3422
Lancaster, York

Travis Shepler 402-613-2312
Lancaster

Stacey Lewton 402-890-7140
Lancaster, Seward

Mike Luben 402-443-6392
Saunders, Butler, Polk

BOATING

Herb Angell 402-416-0078
Boating Law Administrator, Lincoln

Daryl Teter 308-440-1863
St. Paul

Scott Eveland 308-289-0017
Ogallala

Kevin Bergstrom 308-520-1031
North Platte

Nebraska Wildlife Crimestoppers

WILDLIFE CRIMESTOPPERS STOP POACHING 1-800-742-7627

Call 1-800-742-7627 to report game violations

You can remain anonymous and might be eligible for a cash reward.

WILDLIFE CRIMESTOPPERS STOP POACHING 1-800-742-7627

Update Date: 9/11/2017

Map Sheet 1

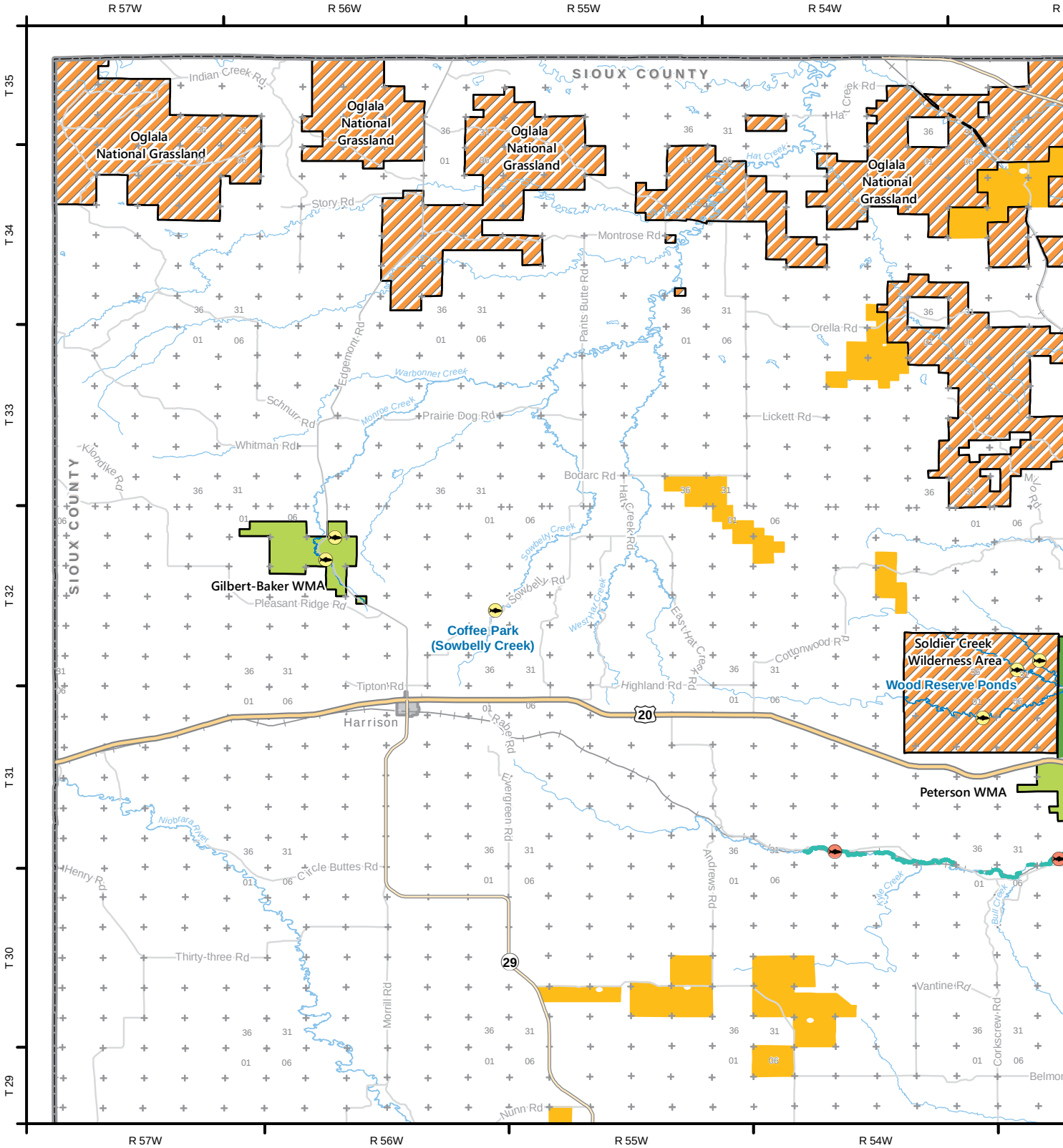

OFW Fishing Site

Public Fishing Sites

OFW Open to Hunting and Trapping

OFW Open to Hunting, Trapping and Fishing

OFW Open to Fishing Only

U.S. Forest Service

NGPC State Park

NGPC Wildlife Management Area

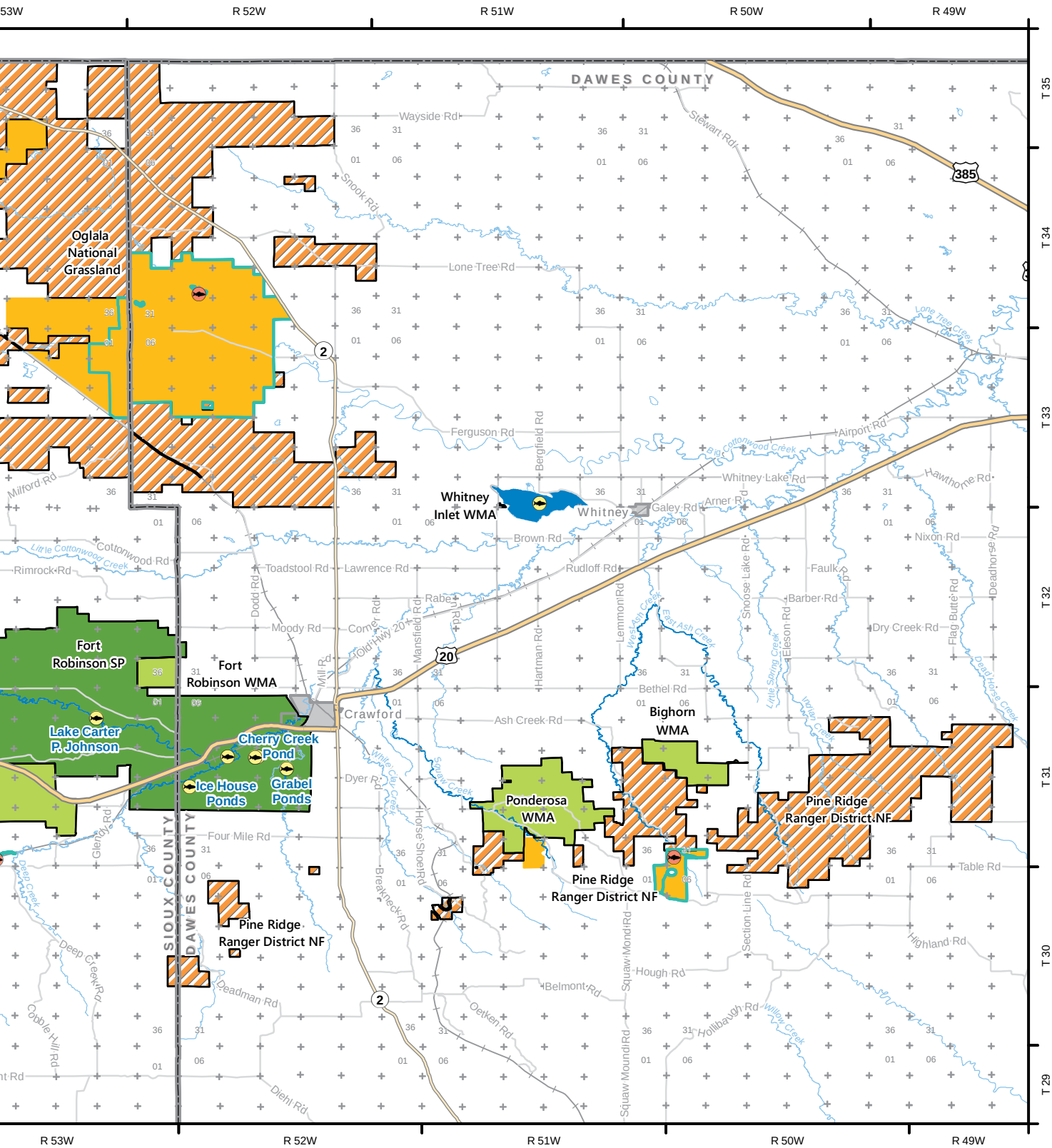

Over 20,000 acres of tall wheat and milo stubble fields are enrolled in OFW after the printing of the atlas. These sites are open to public hunting and will be added to the online versions of the atlas. Please visit outdoornebraska.org/publicaccessatlas/ after Sept. 15th to view these properties.

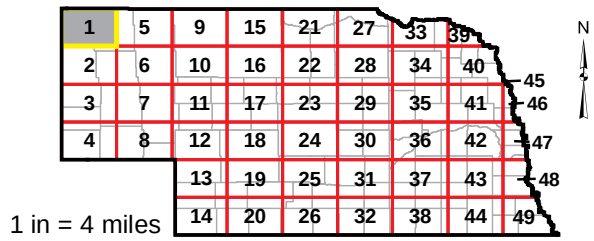

1 in = 4 miles

Update Date: 9/11/2017

Map Sheet 2

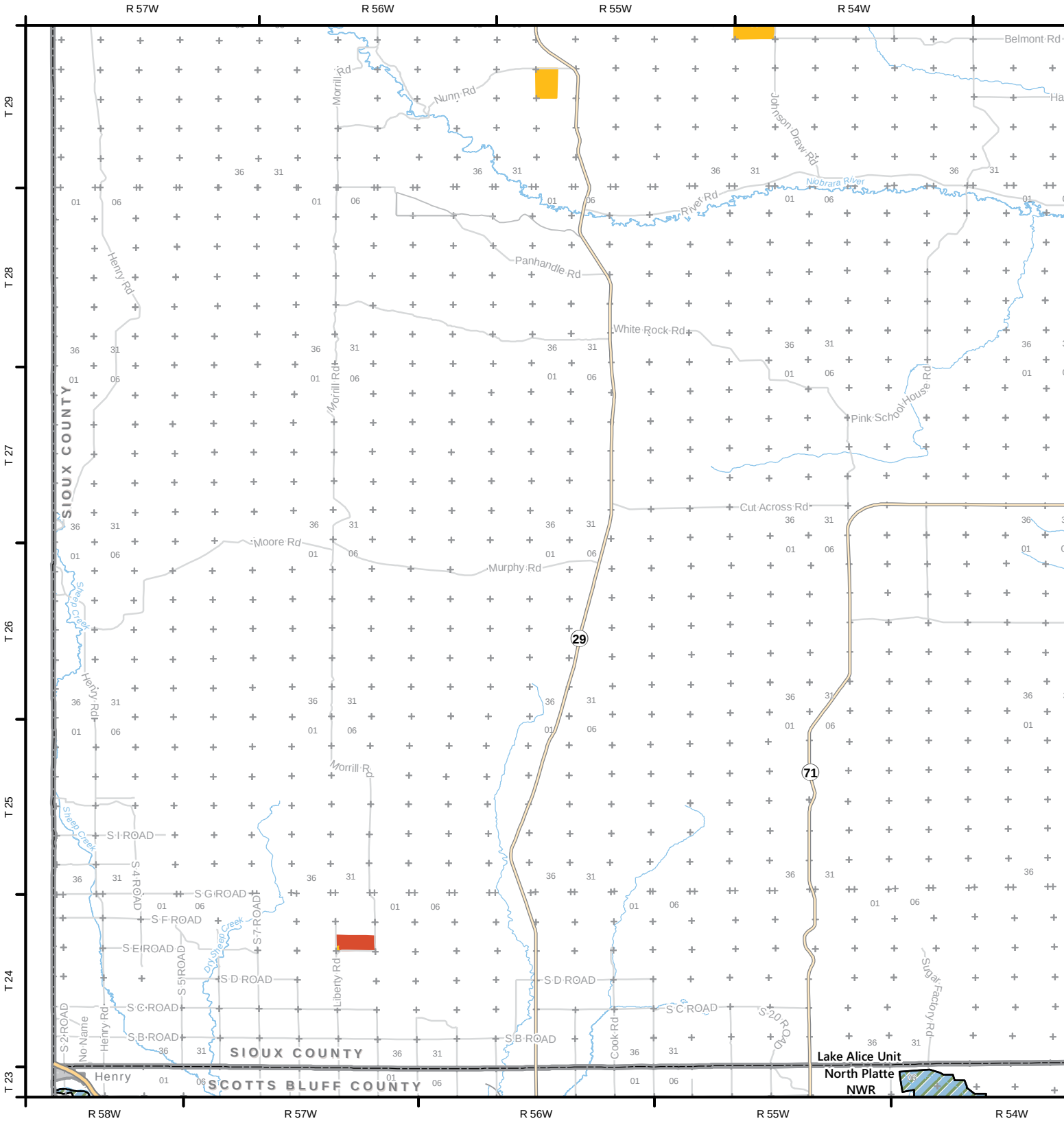

Public Fishing Sites

OFW CRP Open to Hunting and Trapping

OFW Open to Hunting and Trapping

OFW Small Grain Stubble Management

NGPC State Recreation Area

NGPC Wildlife Management Area

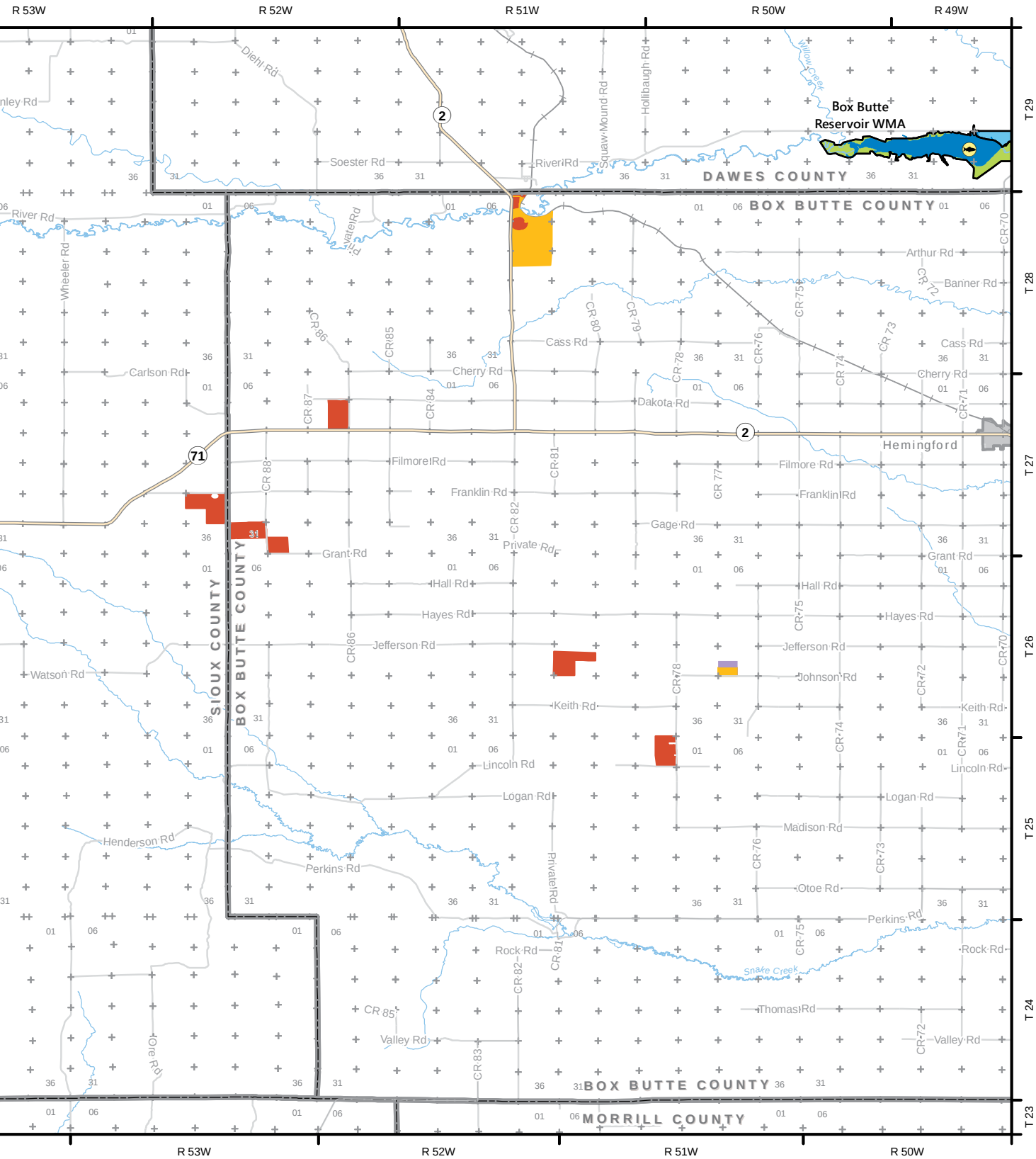

Over 20,000 acres of tall wheat and milo stubble fields are enrolled in OFW after the printing of the atlas. These sites are open to public hunting and will be added to the online versions of the atlas. Please visit outdoornebraska.org/publicaccessatlas/ after Sept. 15th to view these properties.

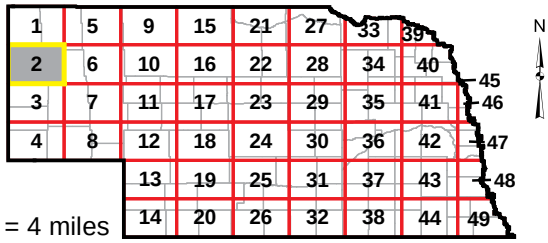

1 in = 4 miles

Map Sheet 3

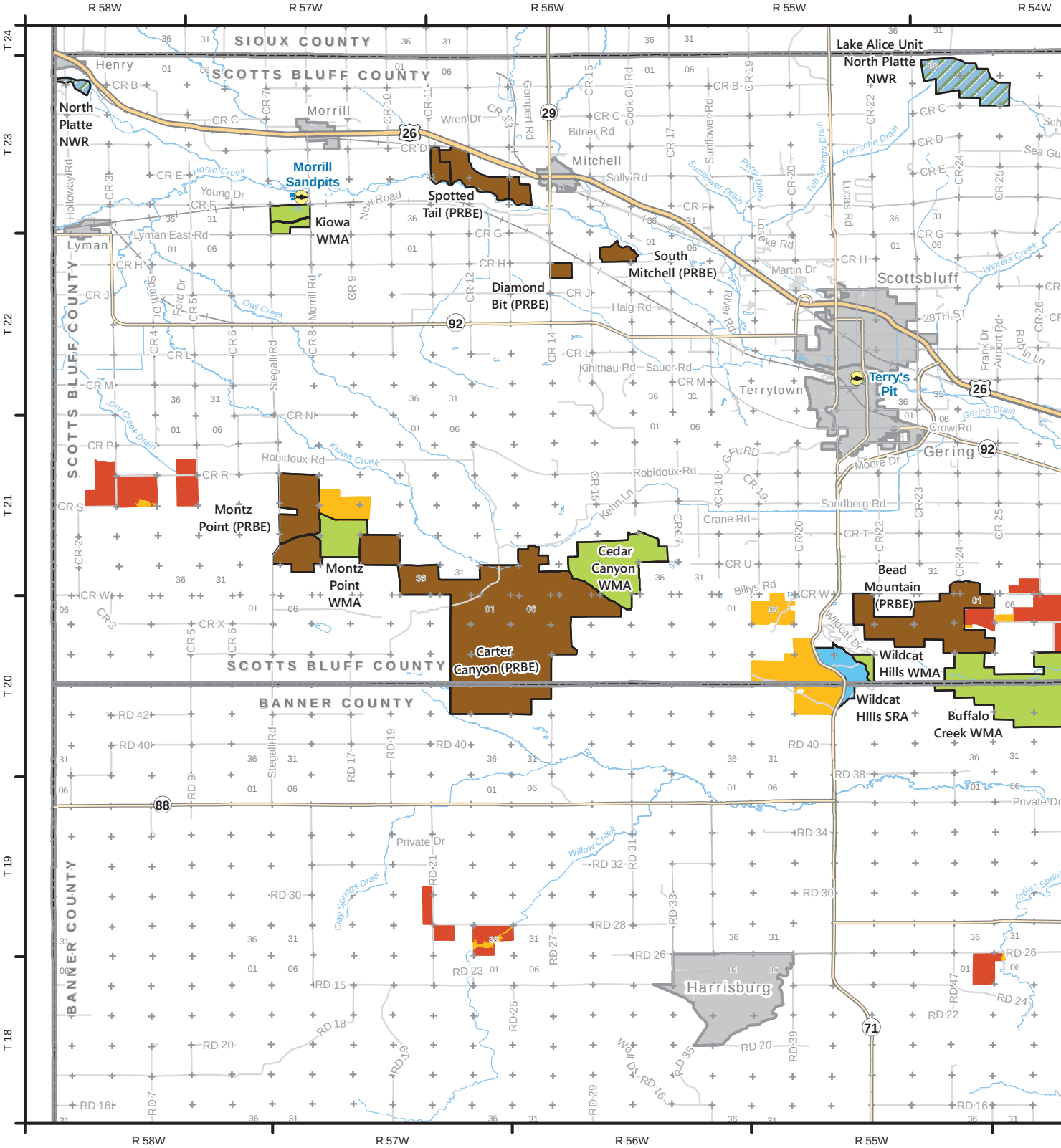

- OFW Fishing Site
- Public Fishing Sites
- OFW CRP Open to Hunting and Trapping
- OFW Open to Hunting and Trapping
- OFW Open to Hunting, Trapping and Fishing
- OFW Open to Fishing Only
- Conservation Partner
- USFWS National Wildlife Refuge
- NGPC State Recreation Area
- NGPC Wildlife Management Area

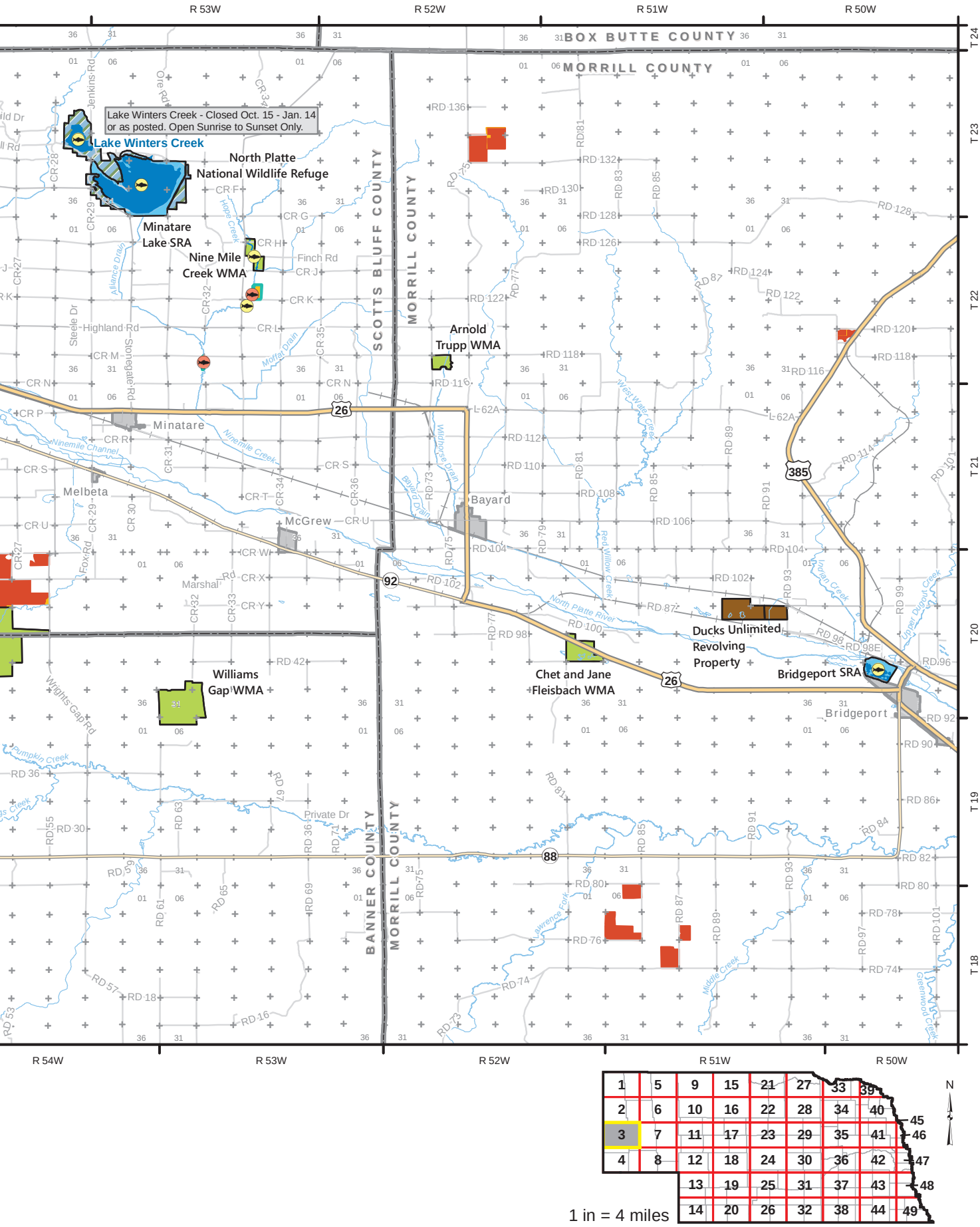
R 53W
R 52W
R 51W
R 50W
R 54W
T 24
T 23
T 22
T 21
T 20
T 19
T 18
BOX BUTTE COUNTY
MORRILL COUNTY
SCOTTS BLUFF COUNTY
BANNER COUNTY
Lake Winters Creek - Closed Oct. 15 - Jan. 14 or as posted. Open Sunrise to Sunset Only.
Lake Winters Creek
North Platte National Wildlife Refuge
Minatare Lake SRA
Nine Mile Creek WMA
Arnold Trupp WMA
Minatare
Melbeta
McGrew
Bayard
Marshal
Williams Gap WMA
Chet and Jane Fleisbach WMA
Ducks Unlimited Revolving Property
Bridgeport SRA
Bridgeport
North Platte River
Highland Rd
Finch Rd
Private Dr
Jenkins Rd
Steele Dr
Stonegate Rd
Fox Rd
Wiggins Gap Rd
Pumpkin Creek
Ninemile Channel
Ninemile Creek
Alliance Drain
Moffat Drain
Hope Creek
Bayard Drain
Wildhorse Drain
West Water Creek
Red Willow Creek
Indian Creek
Upper Dugout Creek
Lawrence Fork
Middle Creek
Greenwood Creek
26
385
92
88
1 in = 4 miles
N

Update Date: 9/12/2017

Map Sheet 4

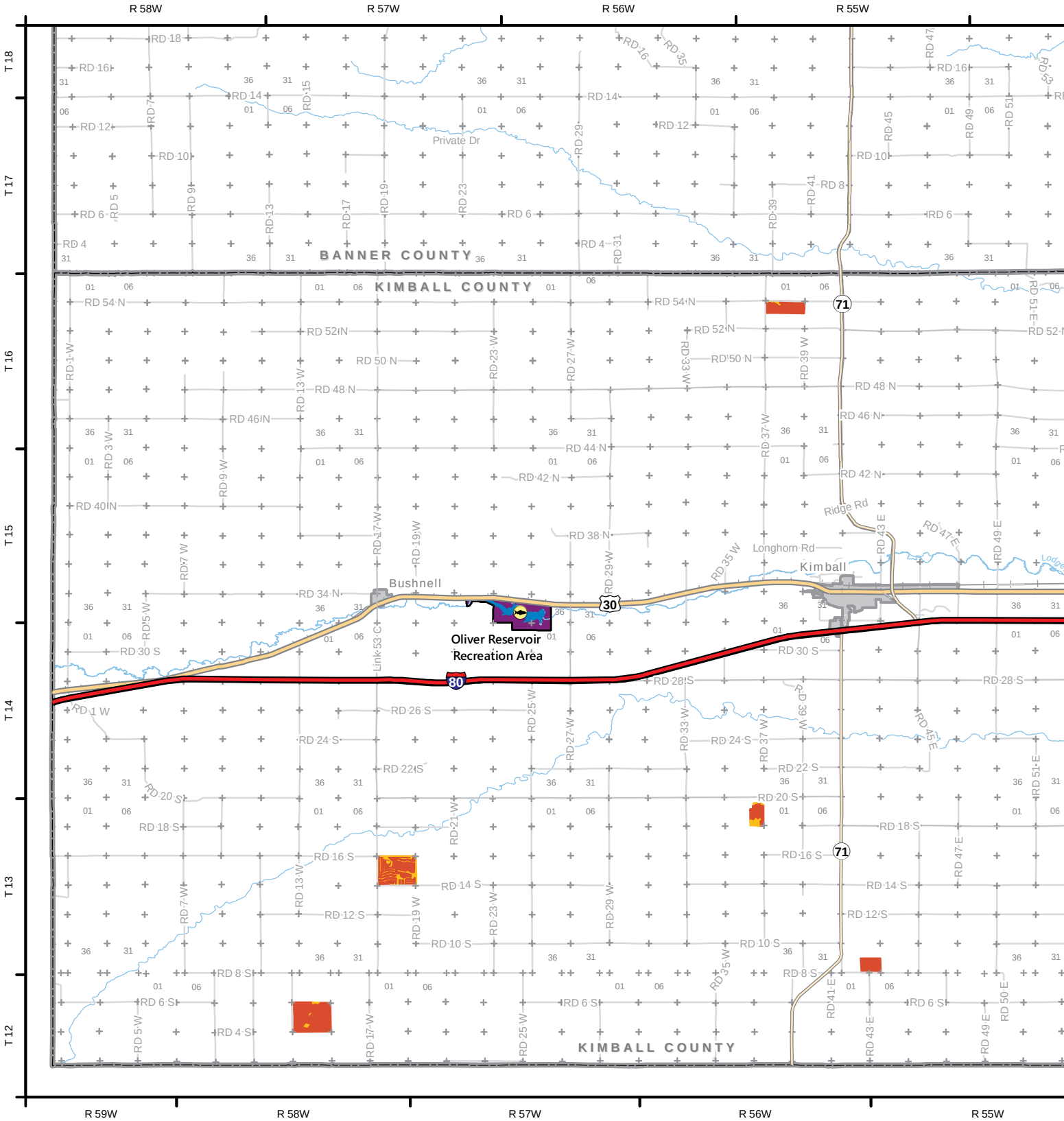

Public Fishing Sites

OFW CRP Open to Hunting and Trapping

OFW Open to Hunting and Trapping

OFW Small Grain Stubble Management

NRD Recreation Area

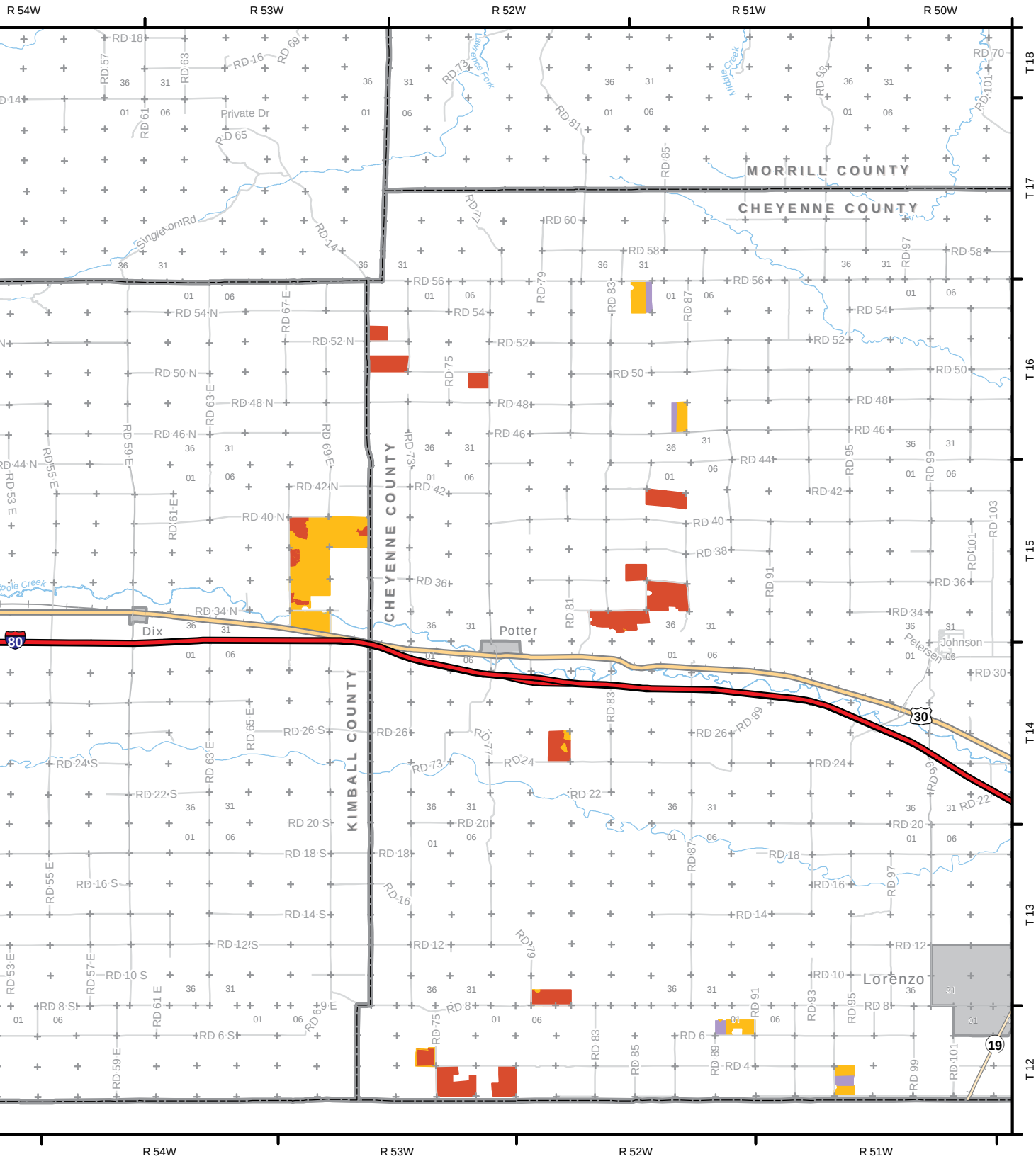

Over 20,000 acres of tall wheat and milo stubble fields are enrolled in OFW after the printing of the atlas. These sites are open to public hunting and will be added to the online versions of the atlas. Please visit outdoornebraska.org/publicaccessatlas/ after Sept. 15th to view these properties.

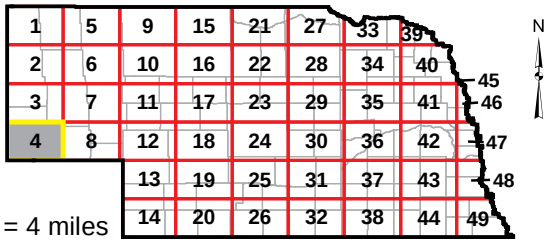

1 in = 4 miles

Map Sheet 5

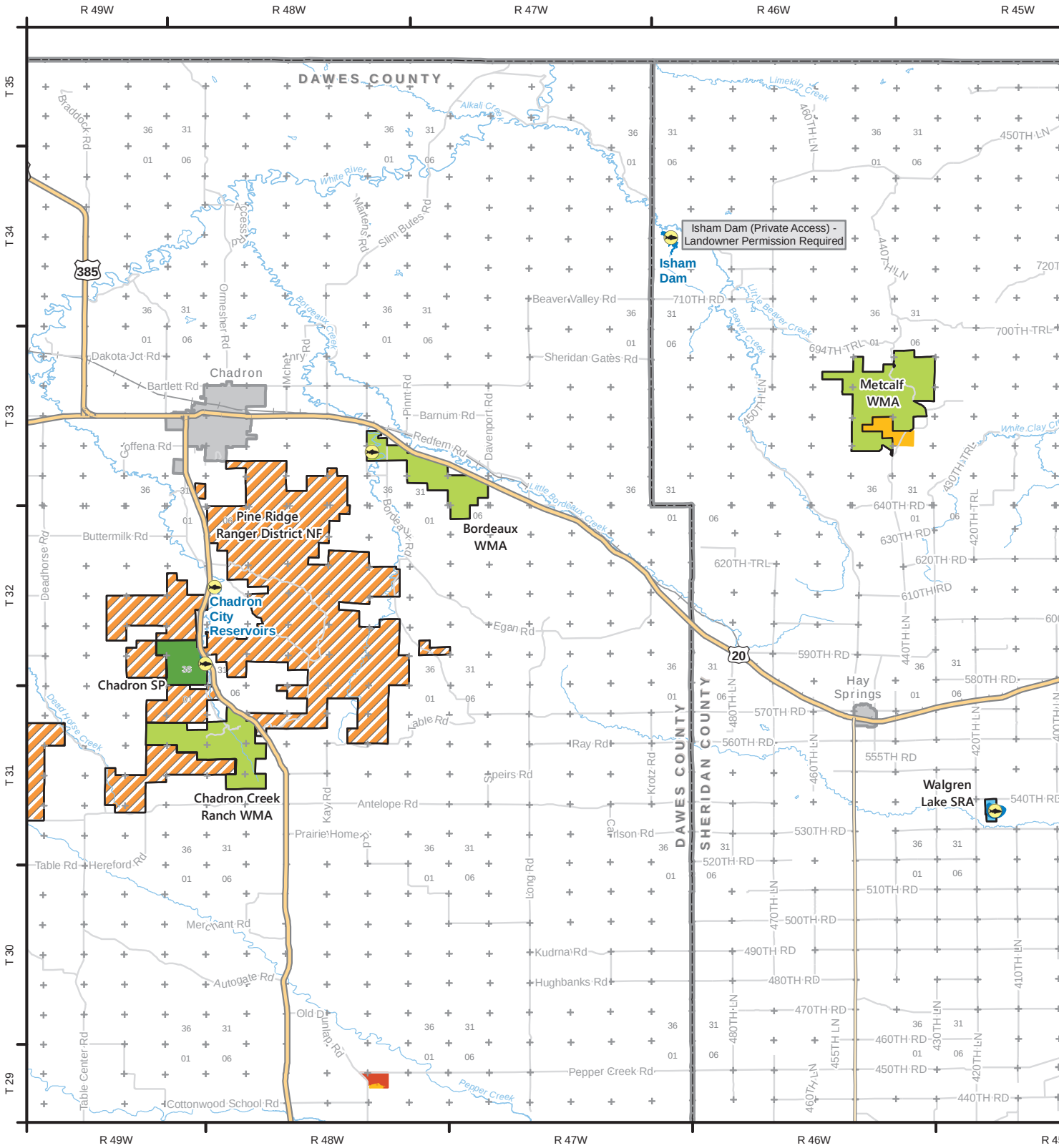

Public Fishing Sites

NGPC Wildlife Management Area

OFW CRP Open to Hunting and Trapping

OFW Open to Hunting and Trapping

U.S. Forest Service

NGPC State Park

NGPC State Recreation Area

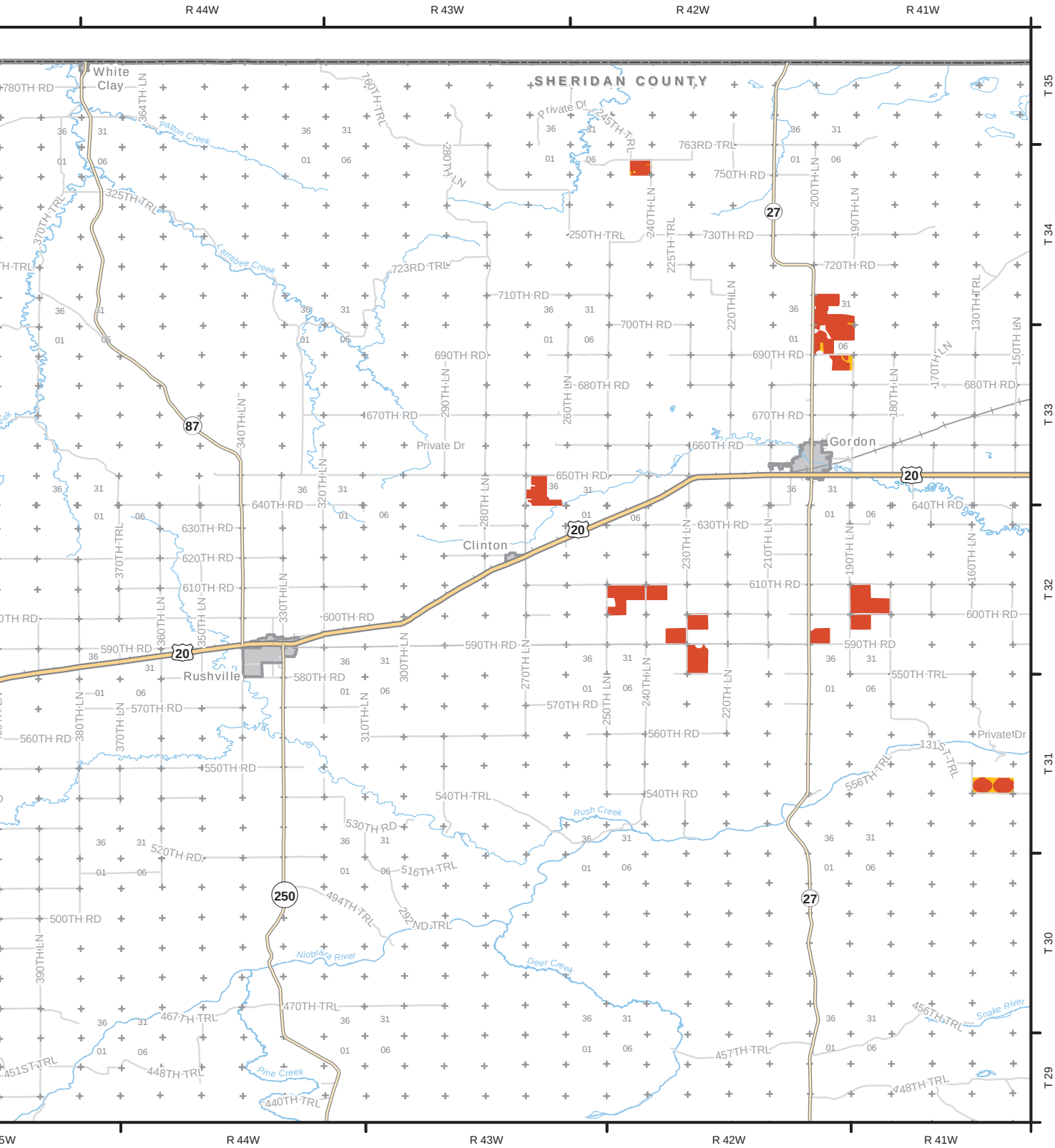

Over 20,000 acres of tall wheat and milo stubble fields are enrolled in OFW after the printing of the atlas. These sites are open to public hunting and will be added to the online versions of the atlas. Please visit outdoornebraska.org/publicaccessatlas/ after Sept. 15th to view these properties.

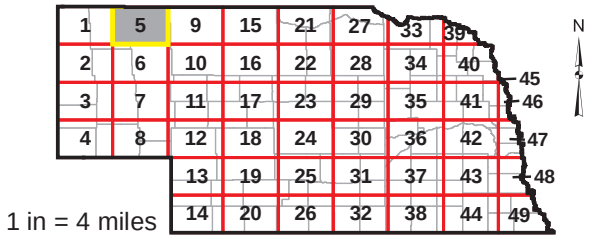

1 in = 4 miles

Update Date: 10/27/2017

Map Sheet 6

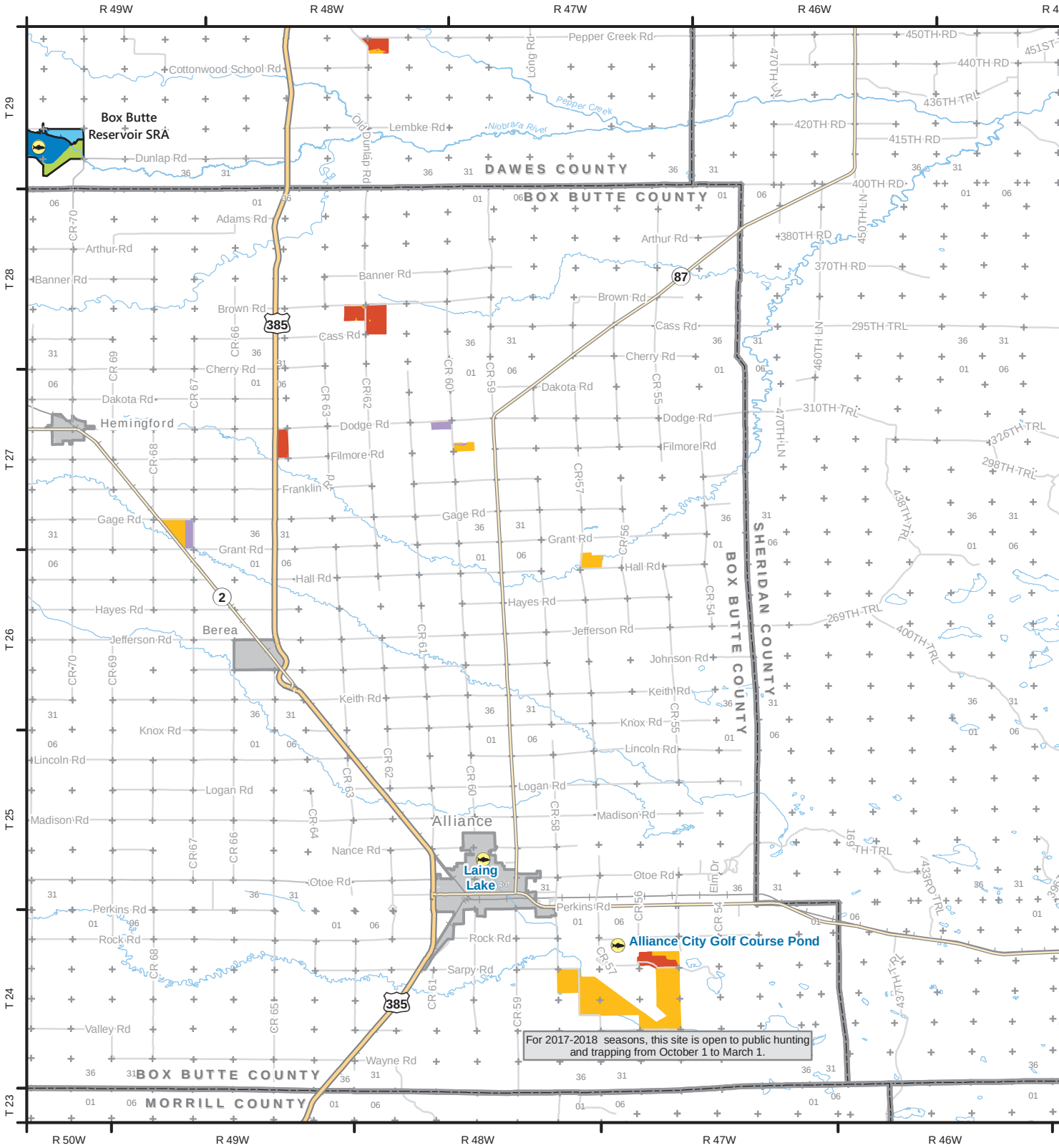

Public Fishing Sites

OFW CRP Open to Hunting and Trapping

OFW Open to Hunting and Trapping

OFW Small Grain Stubble Management

NGPC State Recreation Area

NGPC Wildlife Management Area

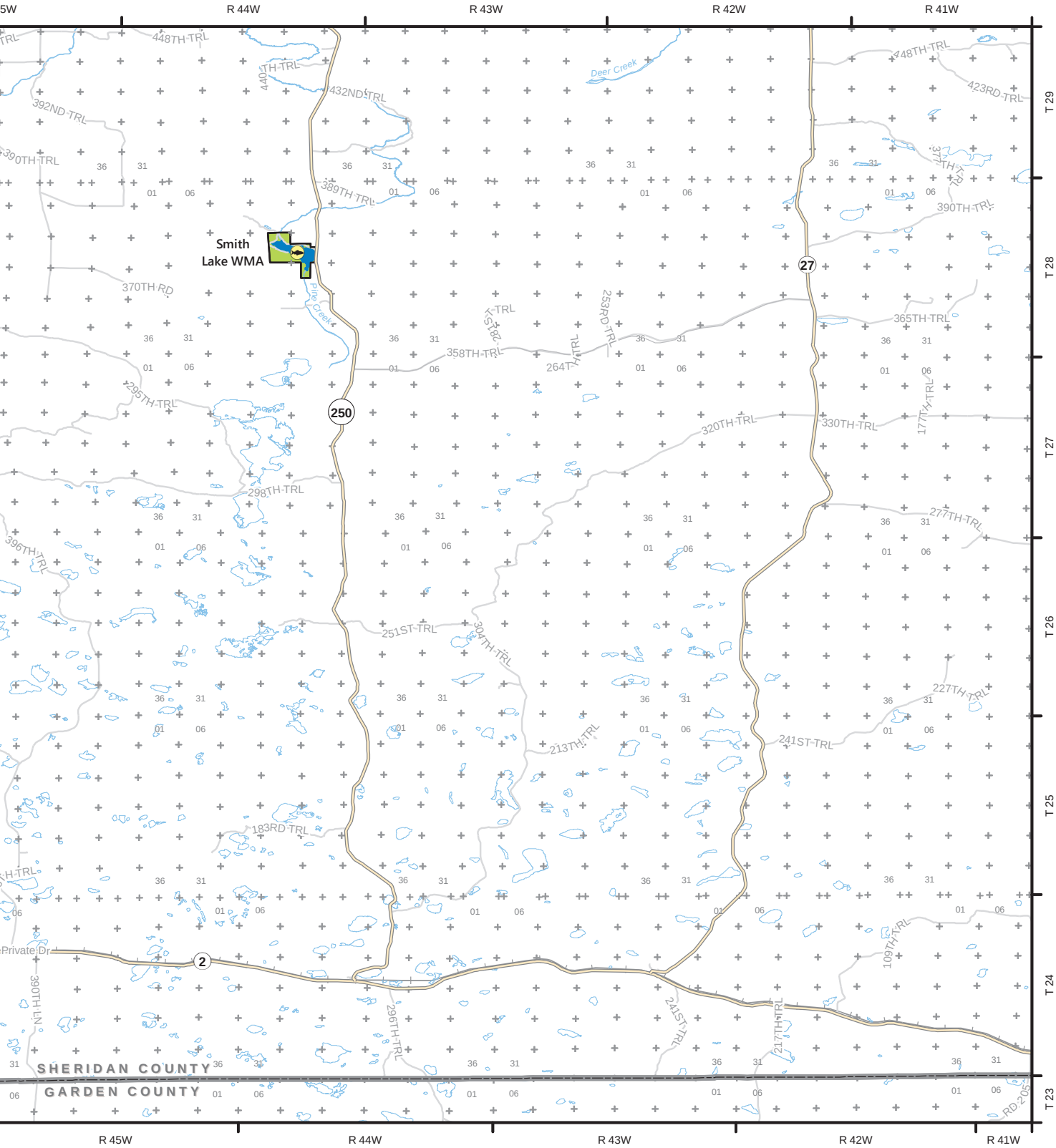

Over 20,000 acres of tall wheat and milo stubble fields are enrolled in OFW after the printing of the atlas. These sites are open to public hunting and will be added to the online versions of the atlas. Please visit outdoornebraska.org/publicaccessatlas/ after Sept. 15th to view these properties.

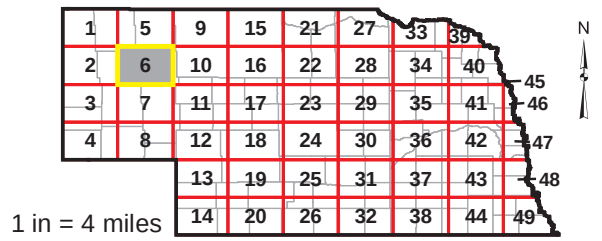

1 in = 4 miles

Map Sheet 7

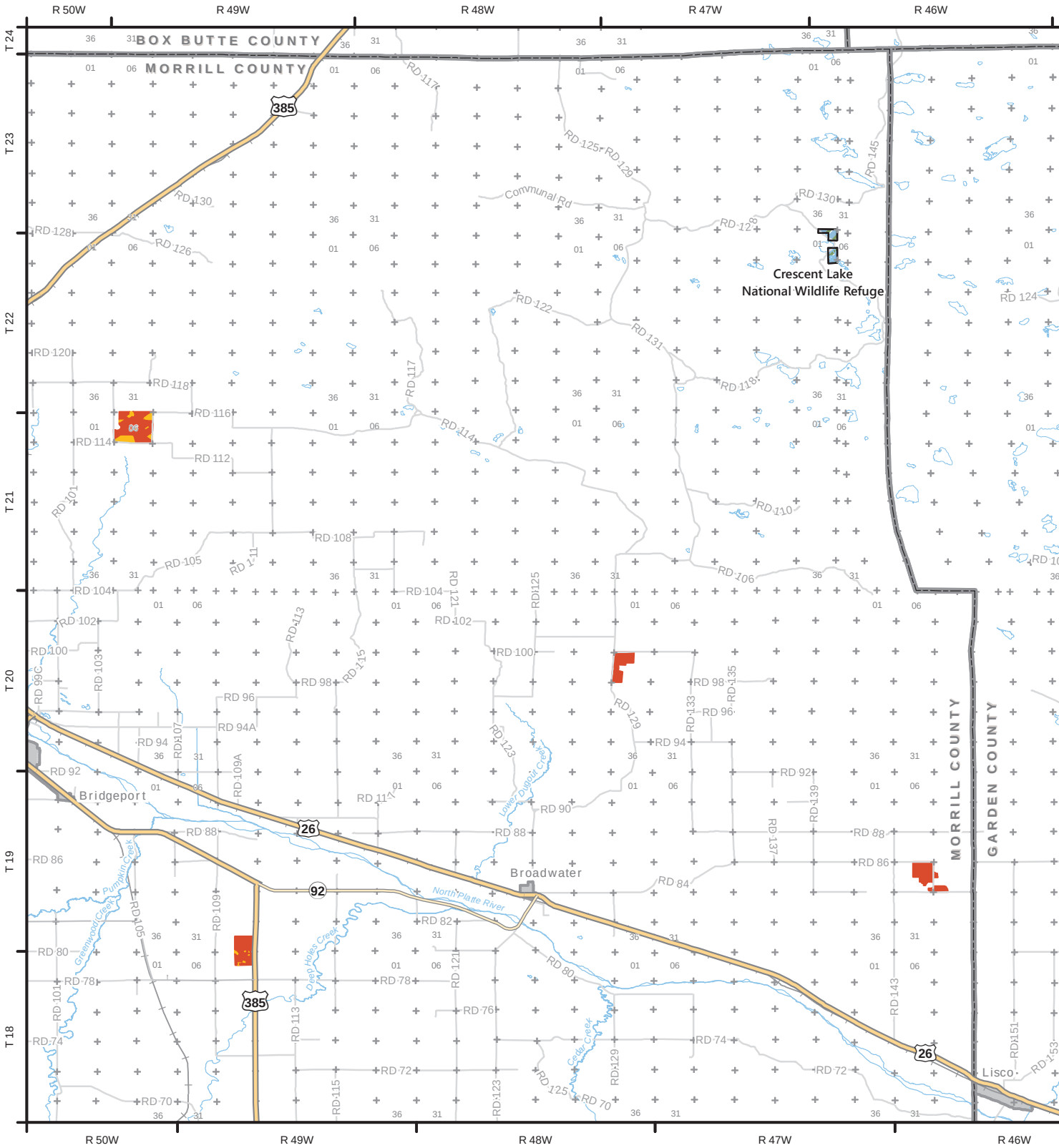

Public Fishing Sites

OFW CRP Open to Hunting and Trapping

OFW Open to Hunting and Trapping

USFWS National Wildlife Refuge

NGPC Wildlife Management Area

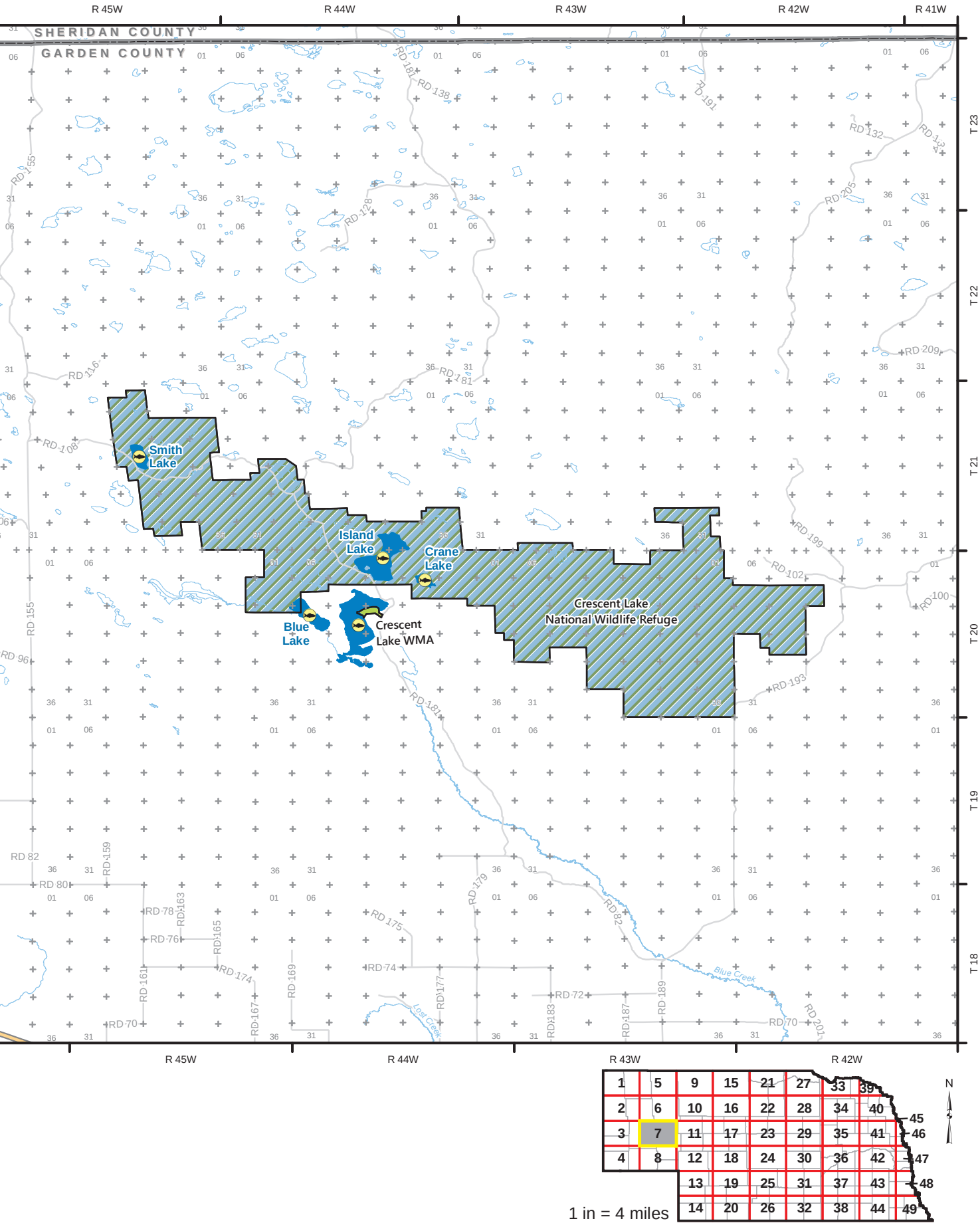
R 45W
R 44W
R 43W
R 42W
R 41W
SHERIDAN COUNTY
GARDEN COUNTY
T 23
T 22
T 21
T 20
T 19
T 18
Smith Lake
Island Lake
Crane Lake
Blue Lake
Crescent Lake WMA
Crescent Lake National Wildlife Refuge
Blue Creek
Lost Creek
RD 138
RD 181
RD 191
RD 132
RD 205
RD 128
RD 116
RD 108
RD 209
RD 199
RD 102
RD 100
RD 193
RD 155
RD 96
RD 82
RD 80
RD 159
RD 78
RD 163
RD 76
RD 165
RD 174
RD 161
RD 169
RD 167
RD 70
RD 74
RD 175
RD 177
RD 179
RD 72
RD 183
RD 187
RD 189
RD 201

1
5
9
15
21
27
33
39
2
6
10
16
22
28
34
40
45
3
7
11
17
23
29
35
41
46
4
8
12
18
24
30
36
42
47
13
19
25
31
37
43
48
14
20
26
32
38
44
49
N

1 in = 4 miles

Update Date: 9/19/2017

Map Sheet 8

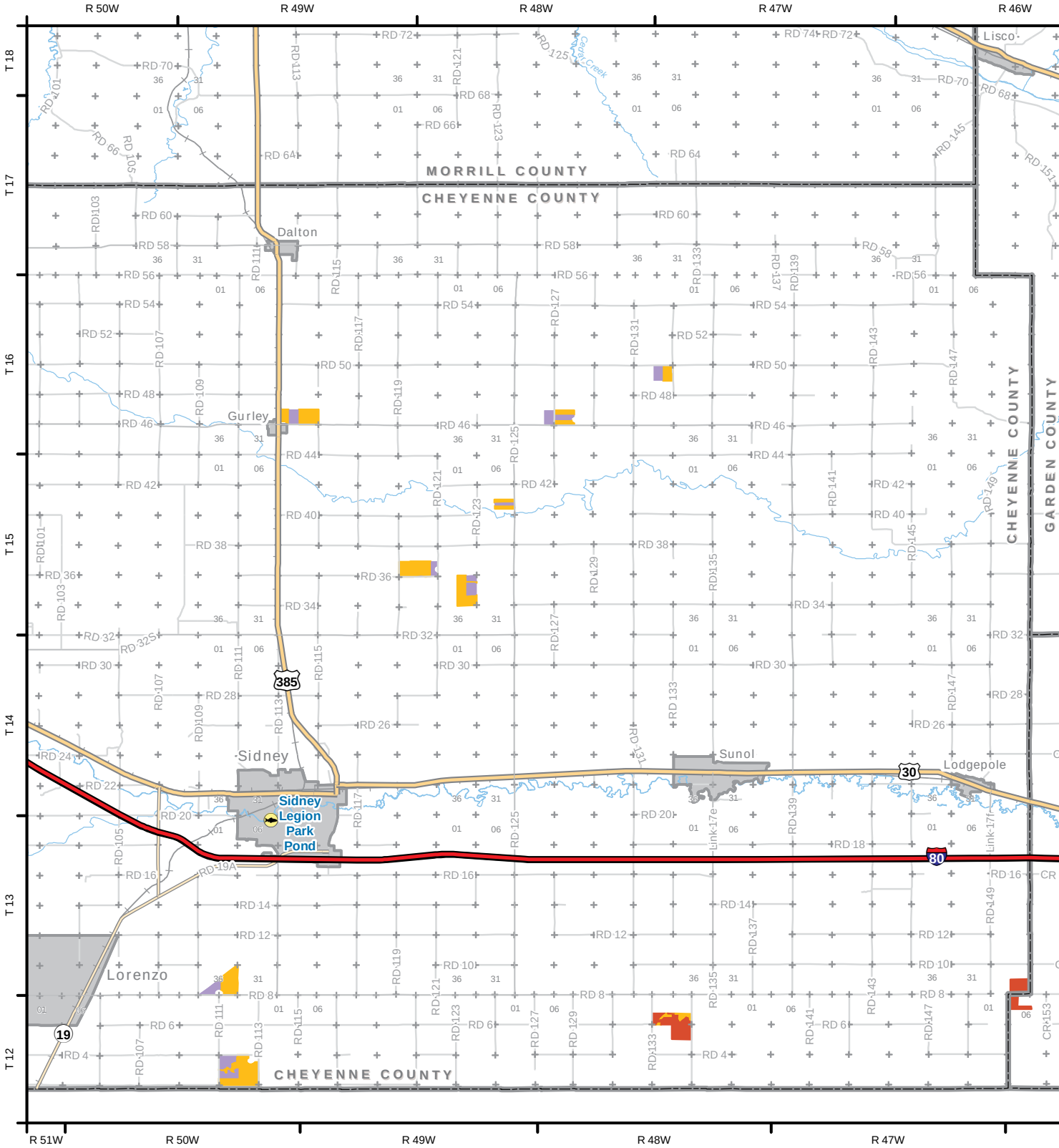

Public Fishing Sites

Wildlife Management Area

OFW CRP Open to Hunting and Trapping

OFW Open to Hunting and Trapping

OFW Small Grain Stubble Management

Conservation Partner

NGPC State Historical Park

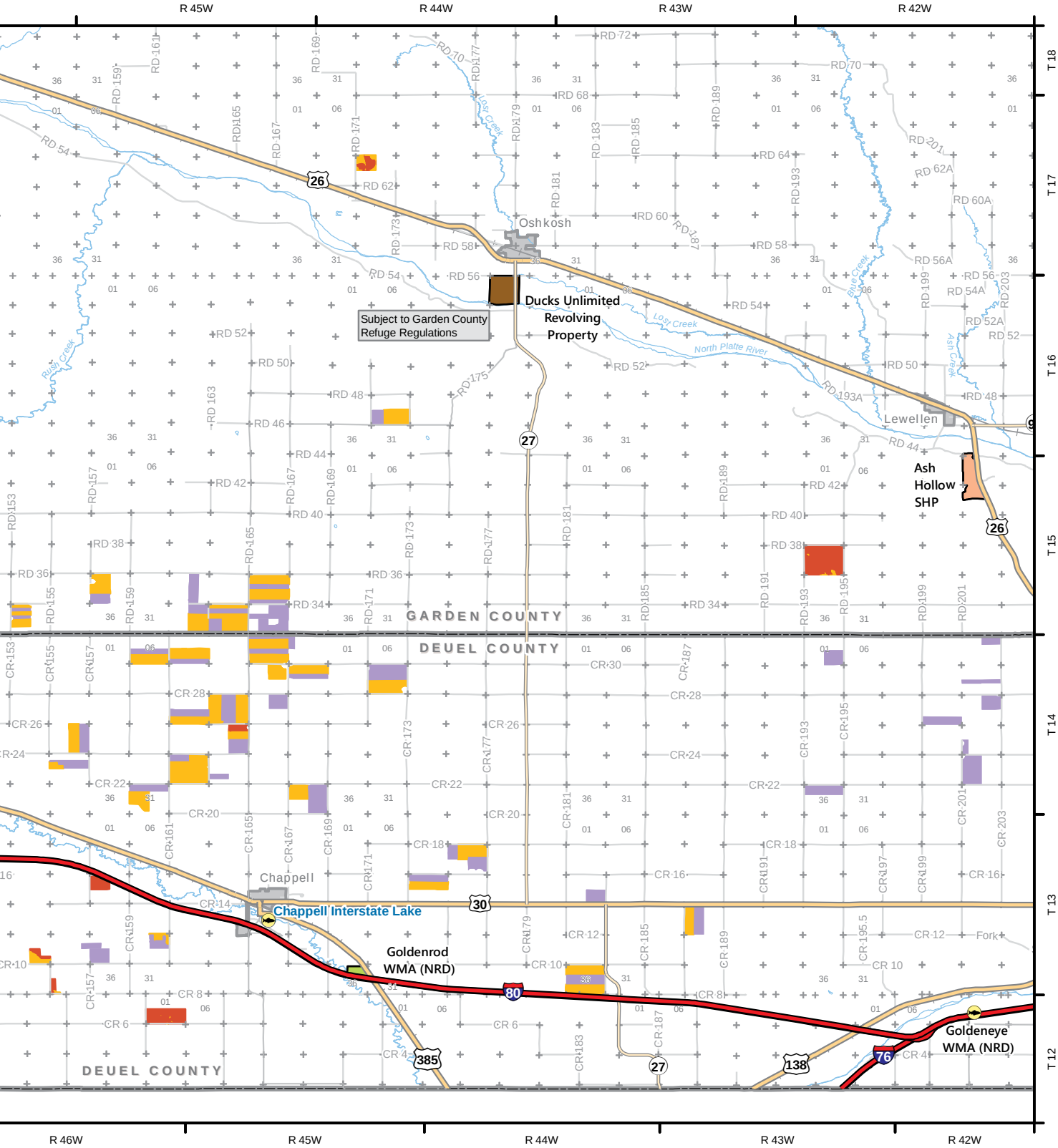

Over 20,000 acres of tall wheat and milo stubble fields are enrolled in OFW after the printing of the atlas. These sites are open to public hunting and will be added to the online versions of the atlas. Please visit outdoornebraska.org/publicaccessatlas/ after Sept. 15th to view these properties.

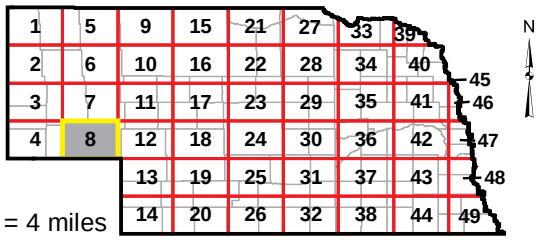

1 in = 4 miles

Map Sheet 9

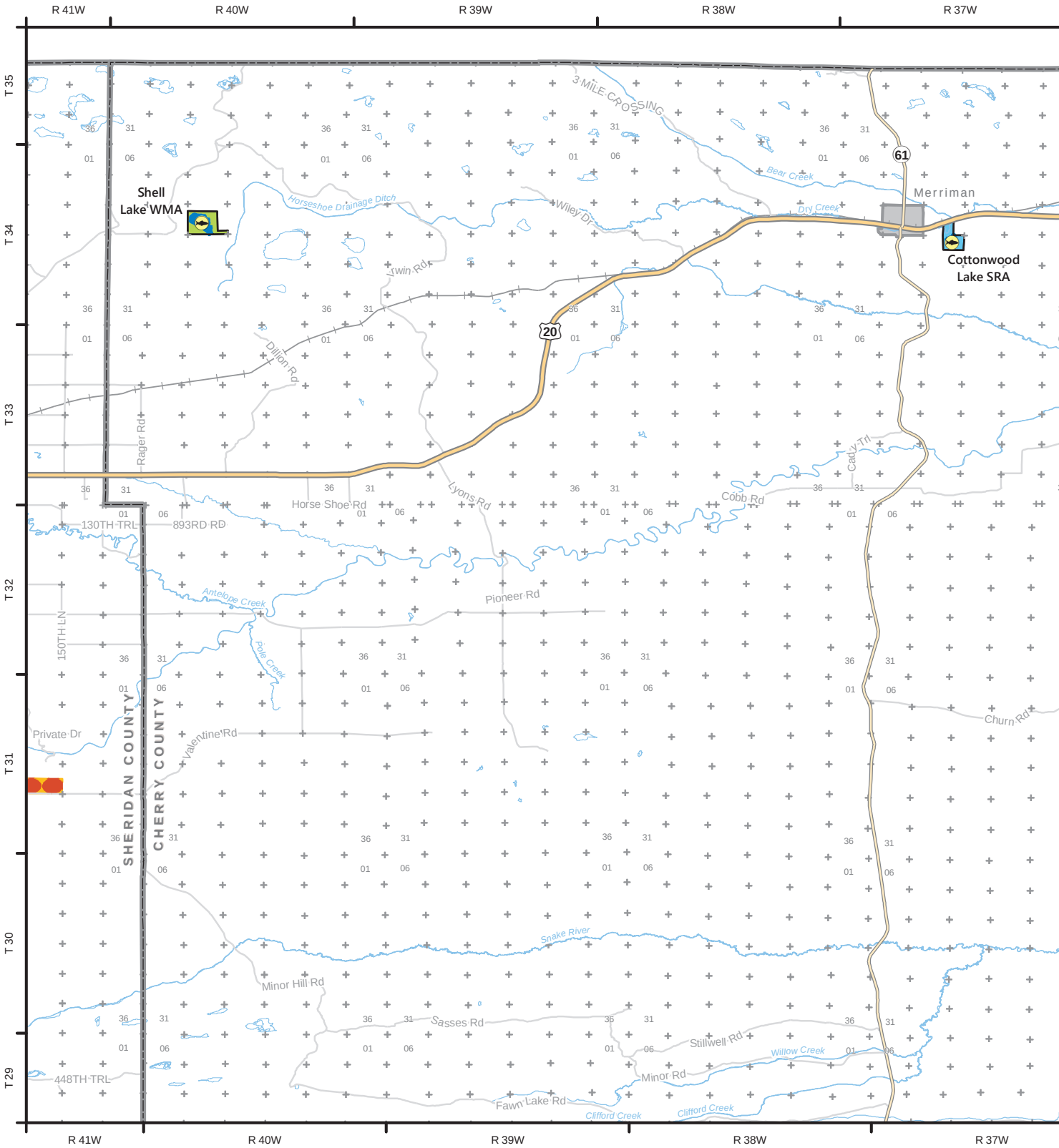

Public Fishing Sites
OFW CRP Open to Hunting and Trapping
OFW Open to Hunting and Trapping
U.S. Forest Service
NGPC State Recreation Area
NGPC Wildlife Management Area

R 36W R 35W R 34W R 33W R 32W

T 35 T 34 T 33 T 32 T 31 T 30 T 29

CHERRY COUNTY

Hay Creek
Hay Valley Rd
Cody Rd
Nelson Rd
Morton Rd
Cody
20
Potato Rd
Leander Creek
Cobb Rd
Niobrara River
Ford Rd
Medicine Creek
Samuel R. McKelvie National Forest
Adamson Dr
Gale Dr
Medicine Lake Rd
Ravenscroft Dr
Mule Deer Rd
Boardman Creek
Gordon Creek
Indian Hill Rd
Wolfenden Rd

R 36W R 35W R 34W R 33W

Over 20,000 acres of tall wheat and milo stubble fields are enrolled in OFW after the printing of the atlas. These sites are open to public hunting and will be added to the online versions of the atlas. Please visit outdoornebraska.org/publicaccessatlas/ after Sept. 15th to view these properties.

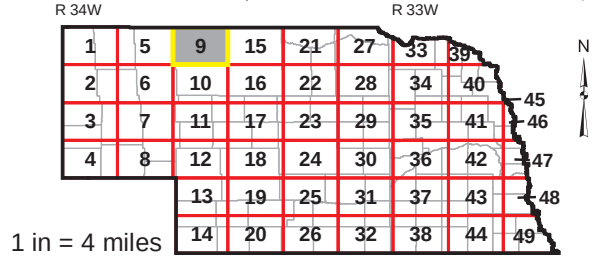

1 in = 4 miles

Update Date: 8/24/2017

Map Sheet 10

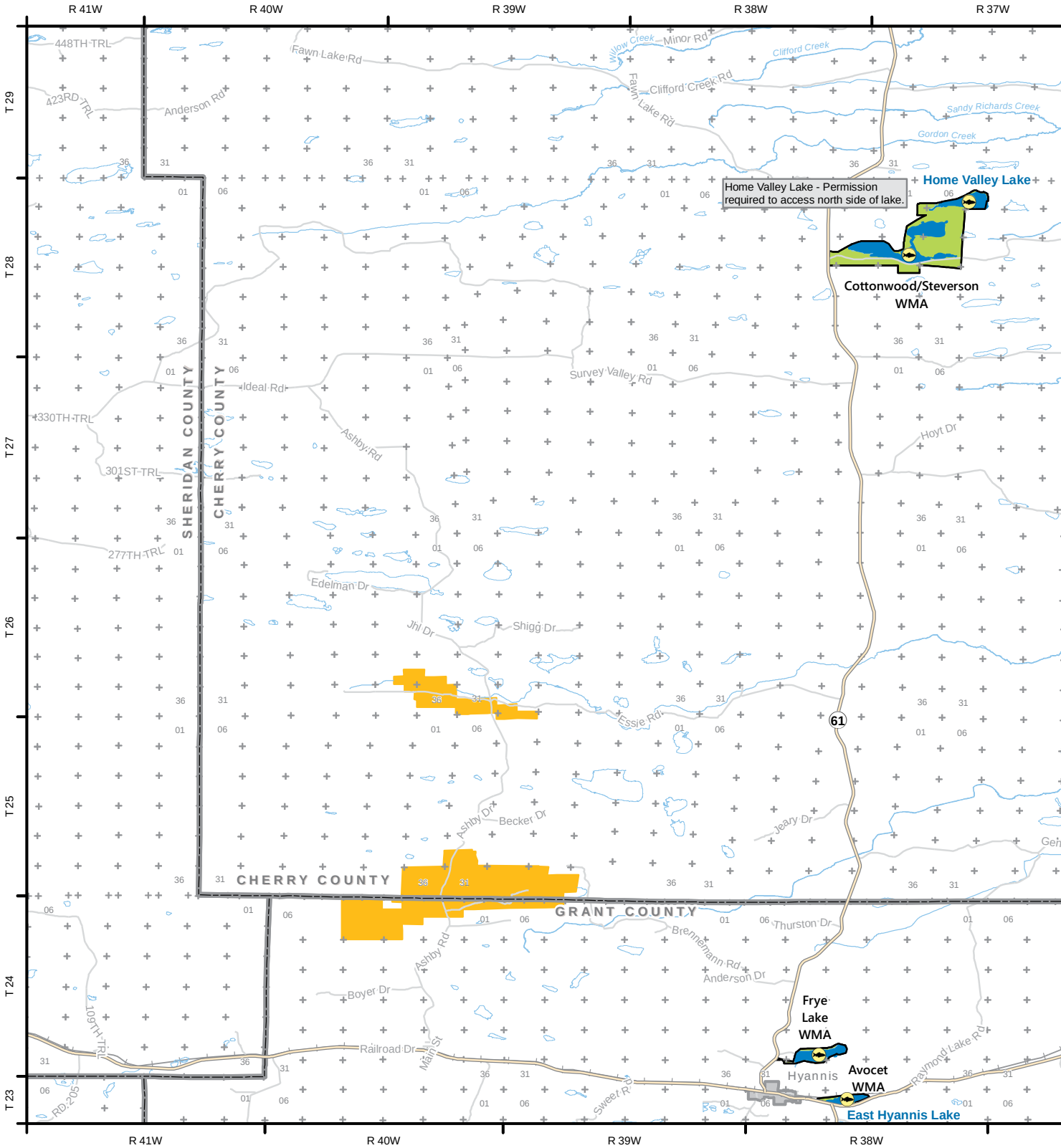

Public Fishing Sites

OFW Open to Hunting and Trapping

NGPC Wildlife Management Area

R 36W R 35W R 34W R 33W

T 29 T 28 T 27 T 26 T 25 T 24 T 23

Indian Hill Rd
Betsy Creek
Bison Rd
Mule Deer Rd
Mud Creek
Carver Rd
Whitman Rd
Mud Lake Rd
Twin Rd
Cotton Lake Rd
North Loup River
Dry Valley Rd
Dry Valley Rd
Cedar Dr
Henderson Rd
Phipps Rd
Whitman Rd
Calf Creek Rd
Antelope Rd
Calf Creek
North Branch Middle Loup River
Calf Creek Rd
Middle Branch Middle Loup River
South Branch Middle Loup River
Middle Loup River
CHERRY COUNTY
HOOKER COUNTY
Circle Dor Dr
Gudmundsen Rd
Whitman Rd
Emerson Dr
Hecla Rd
Collins Rd
Weaver St
2
Rex Ln
Irish Ln
Antelope Valley Rd

R 37W R 36W R 35W R 34W R 33W

Over 20,000 acres of tall wheat and milo stubble fields are enrolled in OFW after the printing of the atlas. These sites are open to public hunting and will be added to the online versions of the atlas. Please visit outdoornebraska.org/publicaccessatlas/ after Sept. 15th to view these properties.

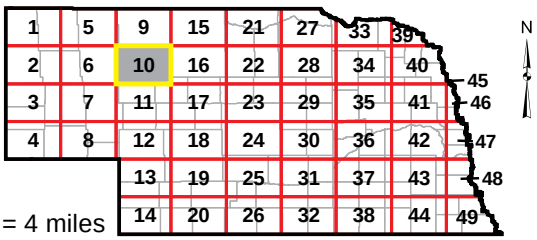

1 in = 4 miles

Map Sheet 11

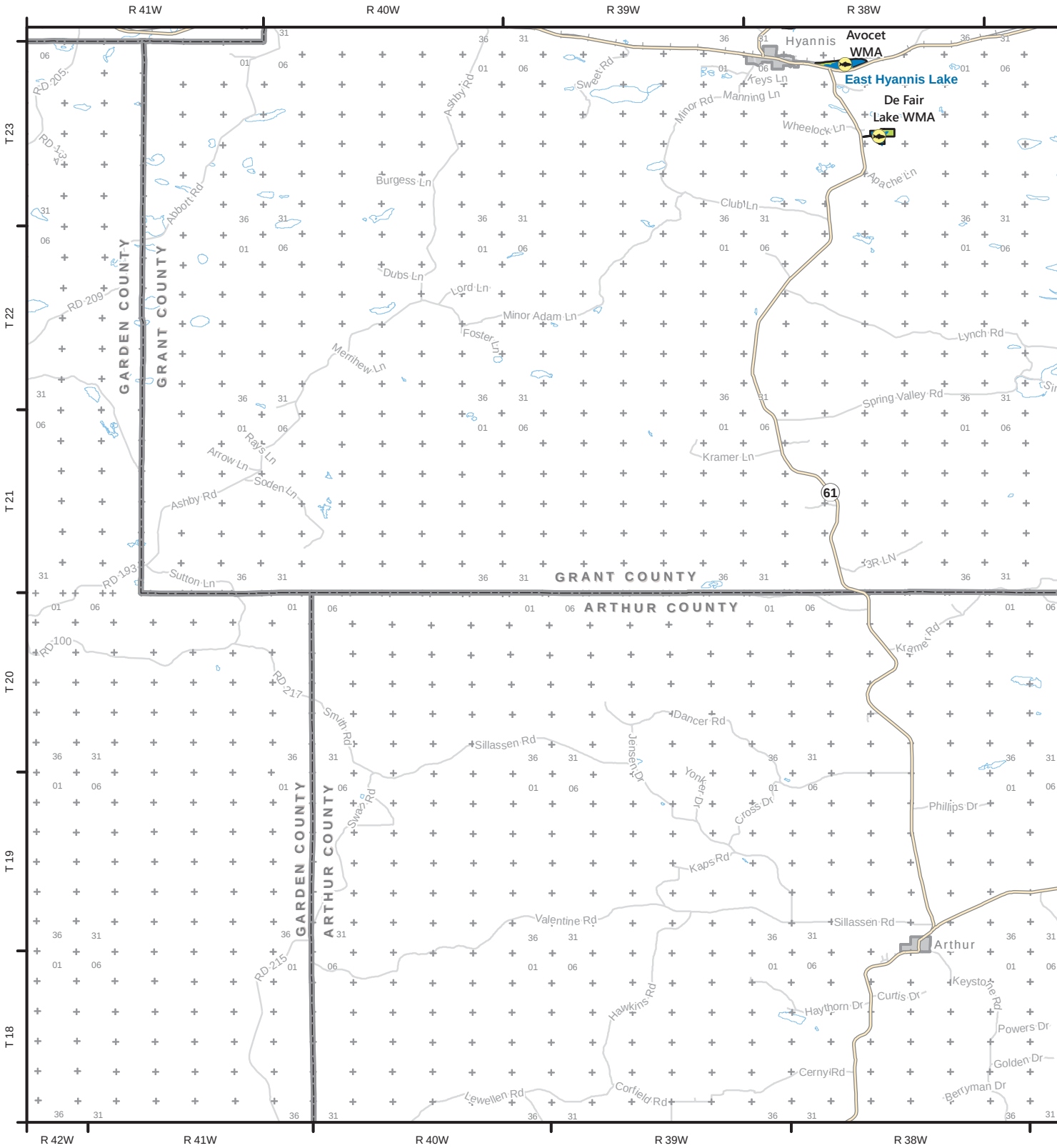

Public Fishing Sites

NGPC Wildlife Management Area

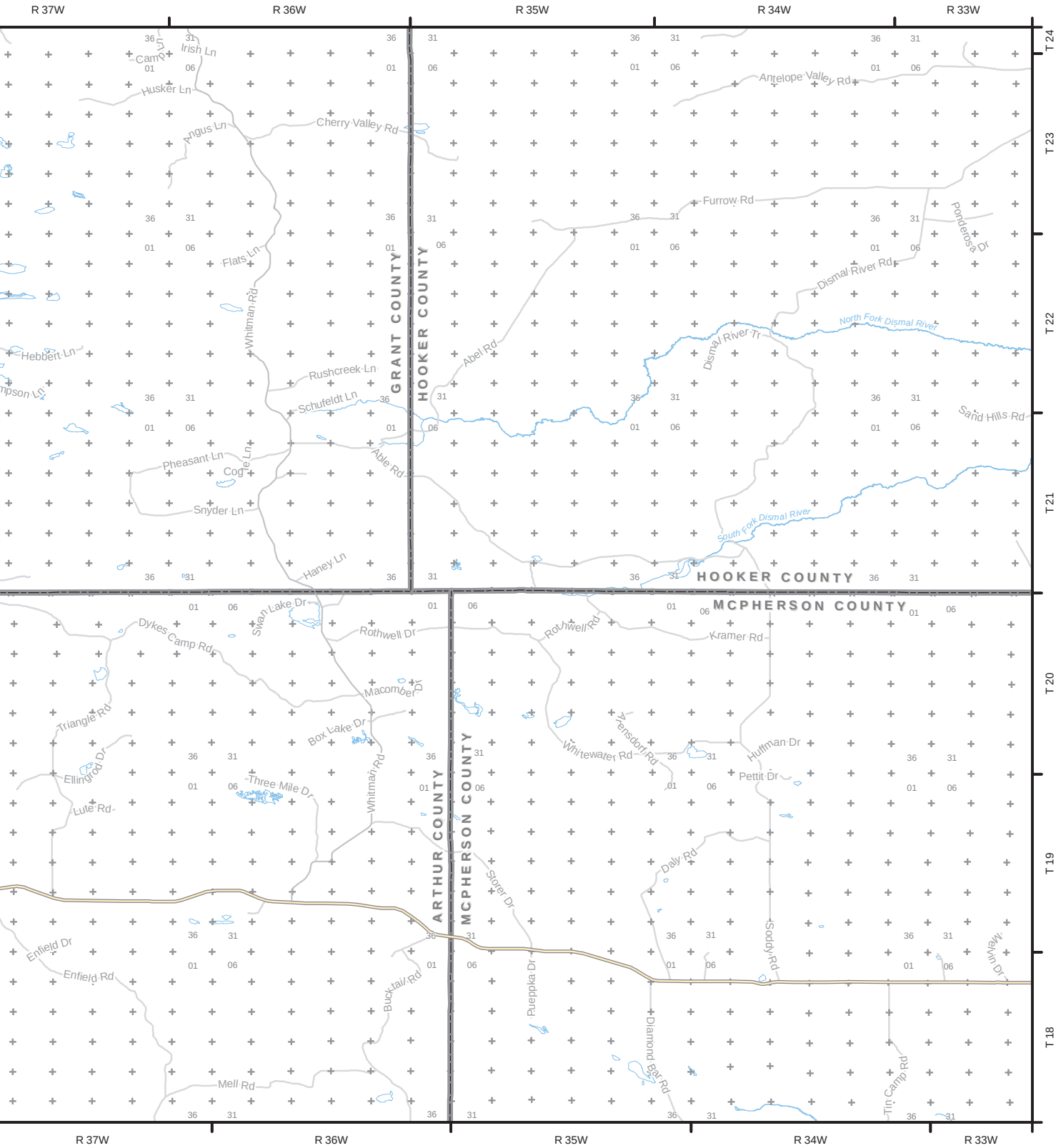
R 37W
R 36W
R 35W
R 34W
R 33W
T 24
T 23
T 22
T 21
T 20
T 19
T 18
GRANT COUNTY
HOOKER COUNTY
MCPHERSON COUNTY
ARTHUR COUNTY
Irish Ln
Husker Ln
Angus Ln
Cherry Valley Rd
Flats Ln
Whitman Rd
Hebbert Ln
Rushcreek Ln
Schufeldt Ln
Able Rd
Pheasant Ln
Cogle Ln
Snyder Ln
Haney Ln
Antelope Valley Rd
Furrow Rd
Ponderosa Dr
Dismal River Rd
North Fork Dismal River
Dismal River Tr
Abel Rd
Sand Hills Rd
South Fork Dismal River
Swan Lake Dr
Dykes Camp Rd
Rothwell Dr
Macomber Dr
Triangle Rd
Box Lake Dr
Ellingrod Dr
Three Mile Dr
Lute Rd
Enfield Dr
Enfield Rd
Buckskin Rd
Mell Rd
Kramer Rd
Whitewater Rd
Tensdorf Rd
Huffman Dr
Pettit Dr
Daly Rd
Stover Dr
Ruppka Dr
Diamond Bar Rd
Saddy Rd
Tin Camp Rd
Melvin Dr
N

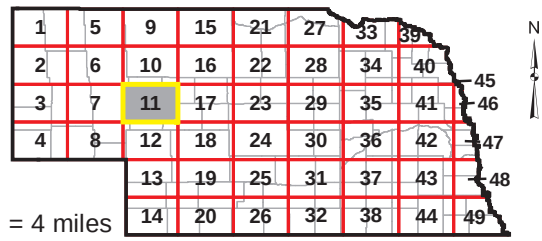
1 5 9 15 21 27 33 39
2 6 10 16 22 28 34 40 45
3 7 11 17 23 29 35 41 46
4 8 12 18 24 30 36 42 47
13 19 25 31 37 43 48
14 20 26 32 38 44 49
N

1 in = 4 miles

Update Date: 9/12/2017

Map Sheet 12

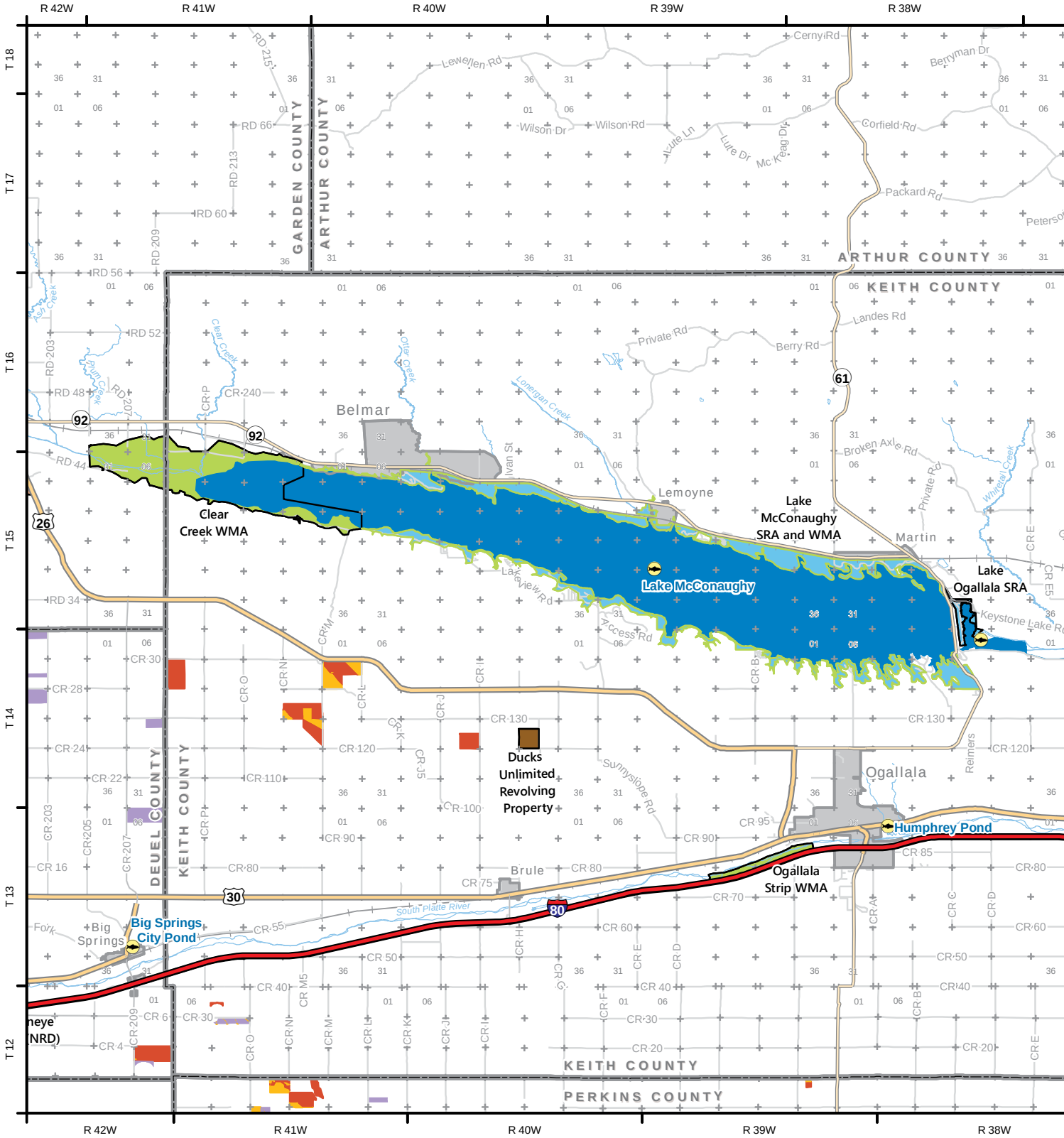

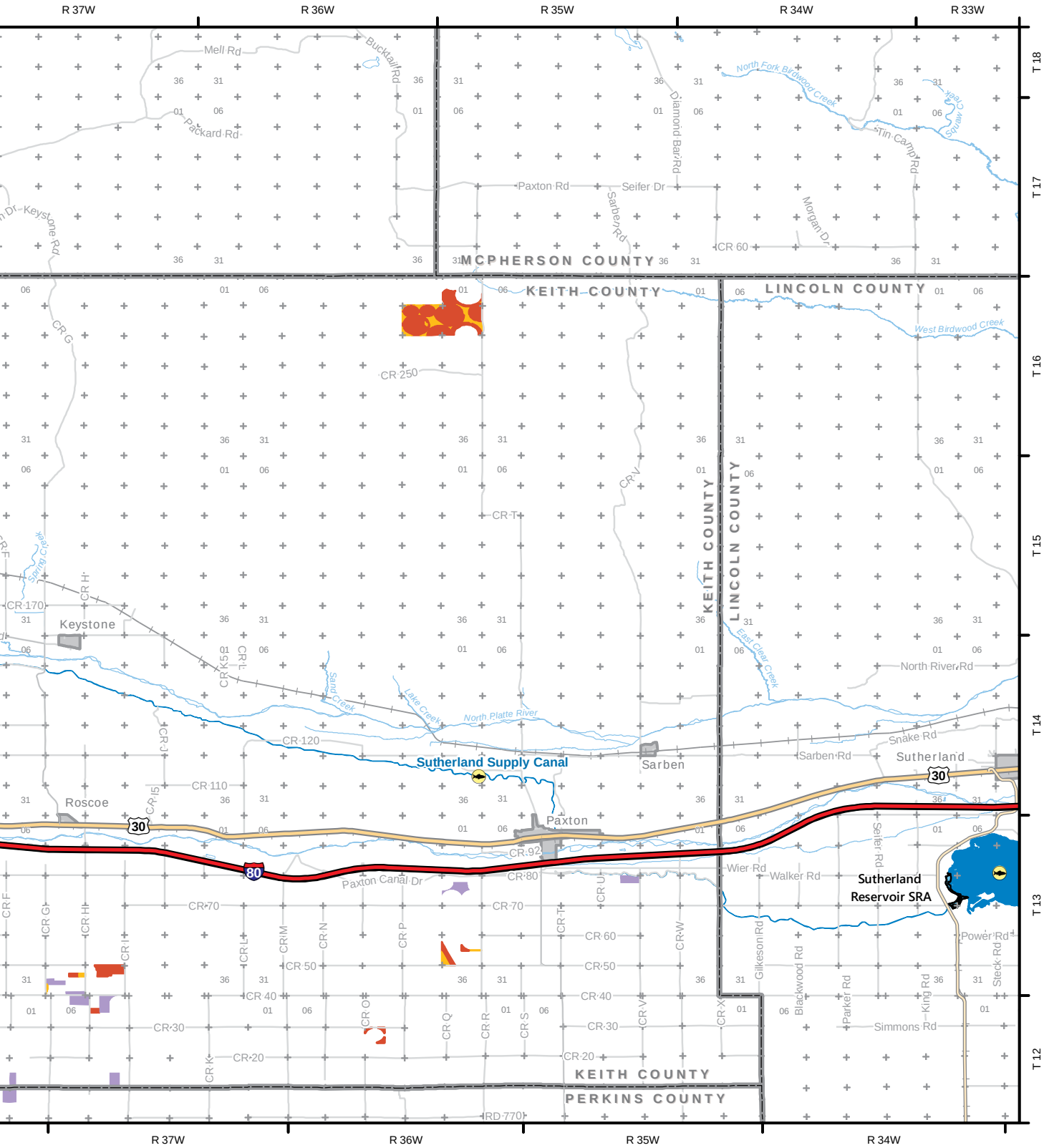

Over 20,000 acres of tall wheat and milo stubble fields are enrolled in OFW after the printing of the atlas. These sites are open to public hunting and will be added to the online versions of the atlas. Please visit outdoornebraska.org/publicaccessatlas/ after Sept. 15th to view these properties.

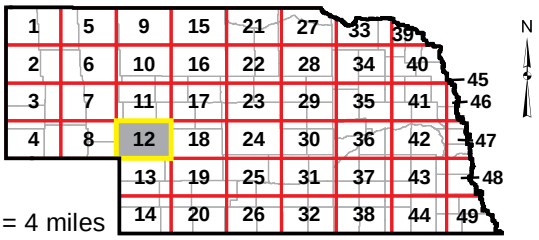

1 in = 4 miles

Update Date: 10/25/2017

Map Sheet 13

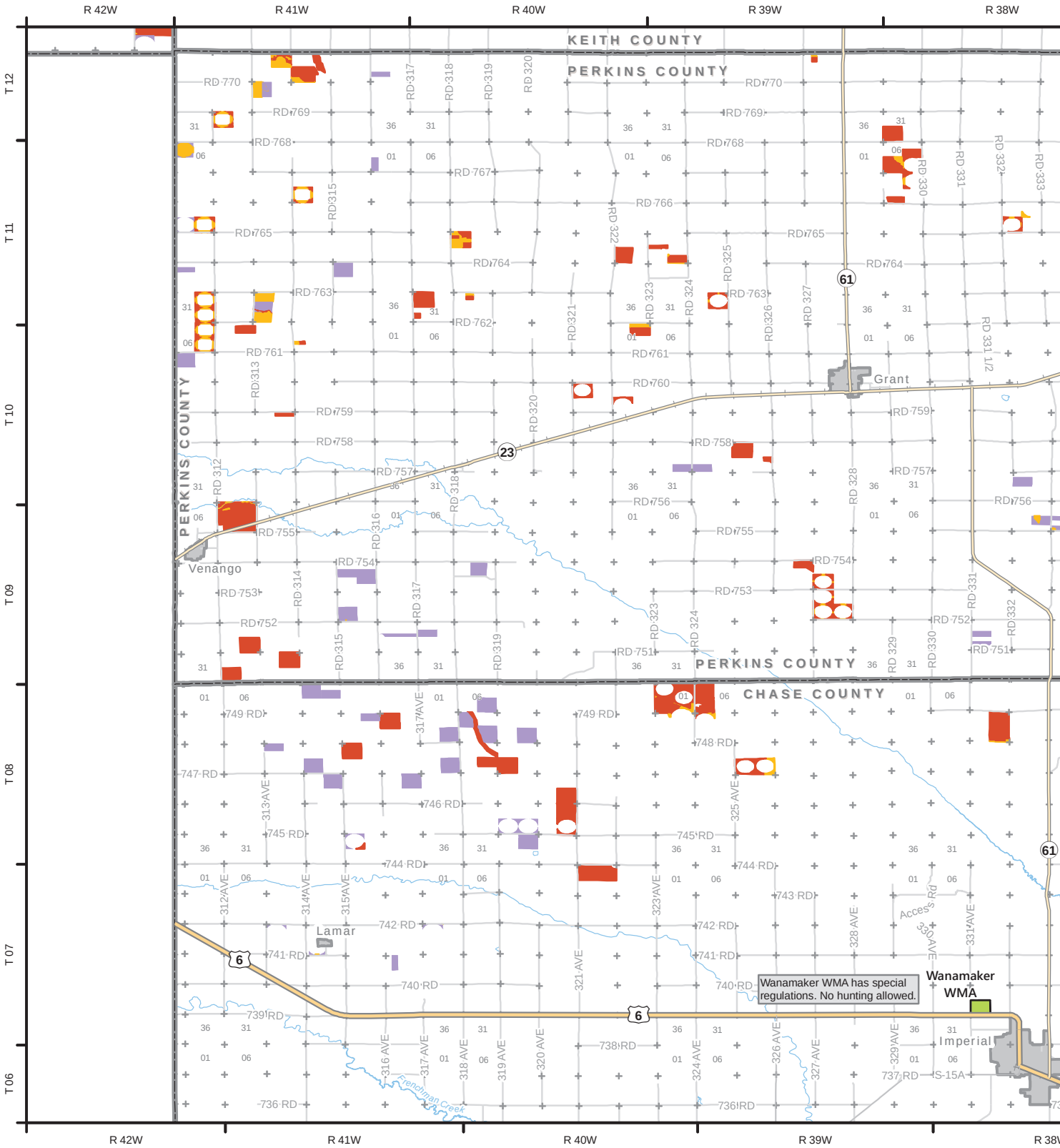

OFW CRP Open to Hunting and Trapping

OFW Open to Hunting and Trapping

OFW Small Grain Stubble Management

NGPC Wildlife Management Area

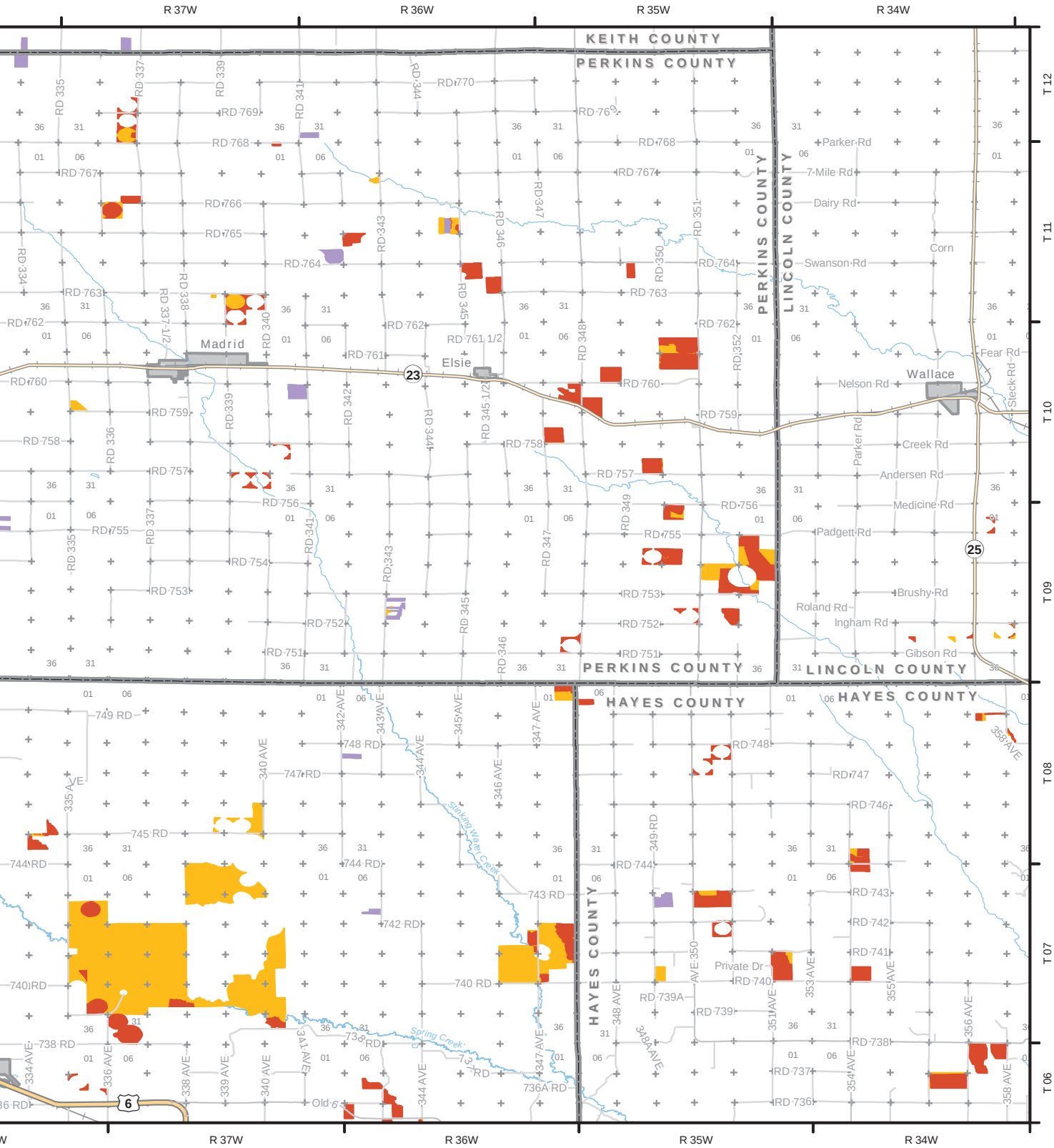

Over 20,000 acres of tall wheat and milo stubble fields are enrolled in OFW after the printing of the atlas. These sites are open to public hunting and will be added to the online versions of the atlas. Please visit outdoornebraska.org/publicaccessatlas/ after Sept. 15th to view these properties.

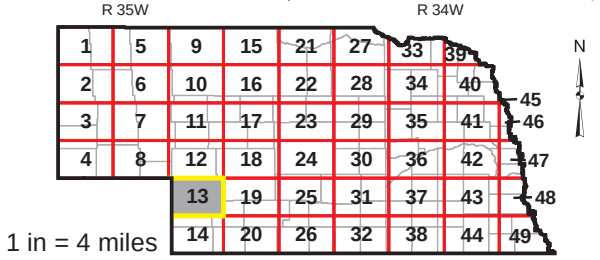

1 in = 4 miles

Update Date: 9/28/2017

Map Sheet 14

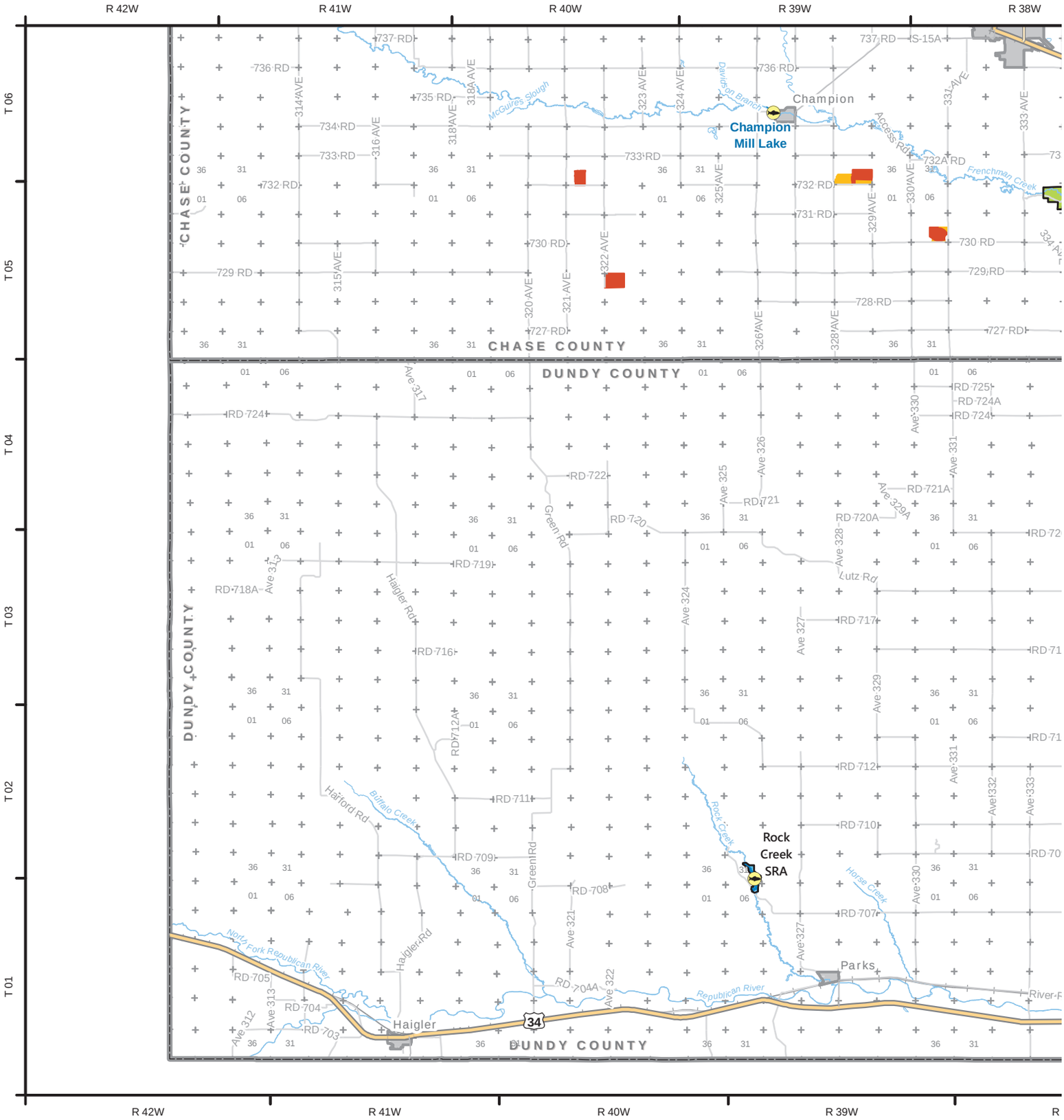

Public Fishing Sites

NGPC Wildlife Management Area

OFW CRP Open to Hunting and Trapping

OFW Open to Hunting and Trapping

OFW Small Grain Stubble Management

Operations Area

NGPC State Recreation Area

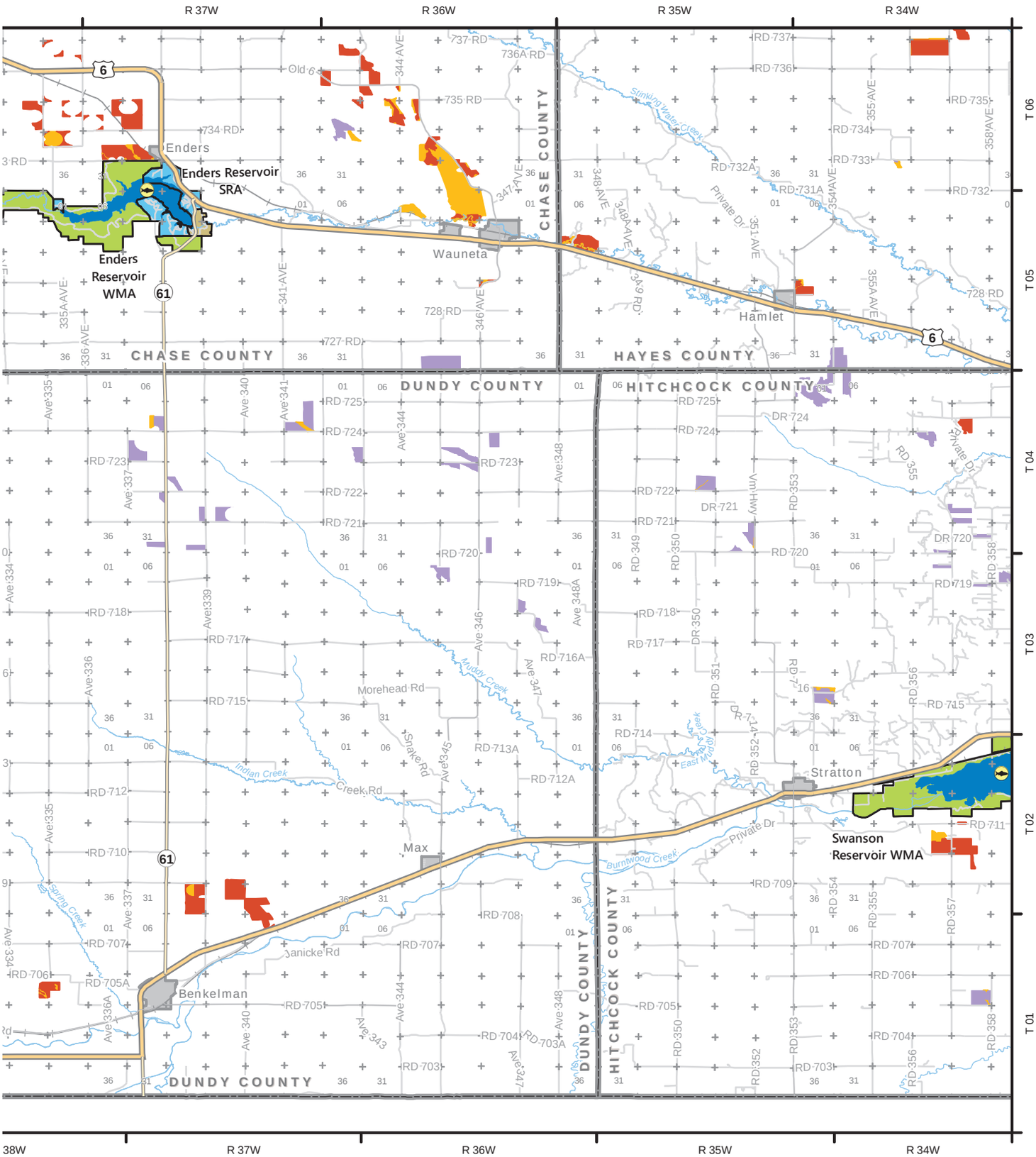

Over 20,000 acres of tall wheat and milo stubble fields are enrolled in OFW after the printing of the atlas. These sites are open to public hunting and will be added to the online versions of the atlas. Please visit outdoornebraska.org/publicaccessatlas/ after Sept. 15th to view these properties.

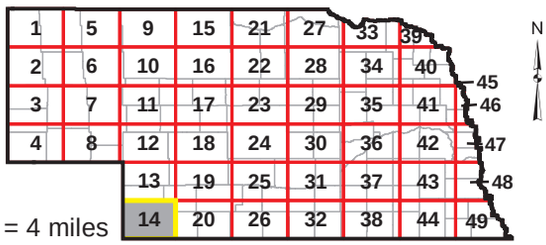

1 in = 4 miles

Map Sheet 15

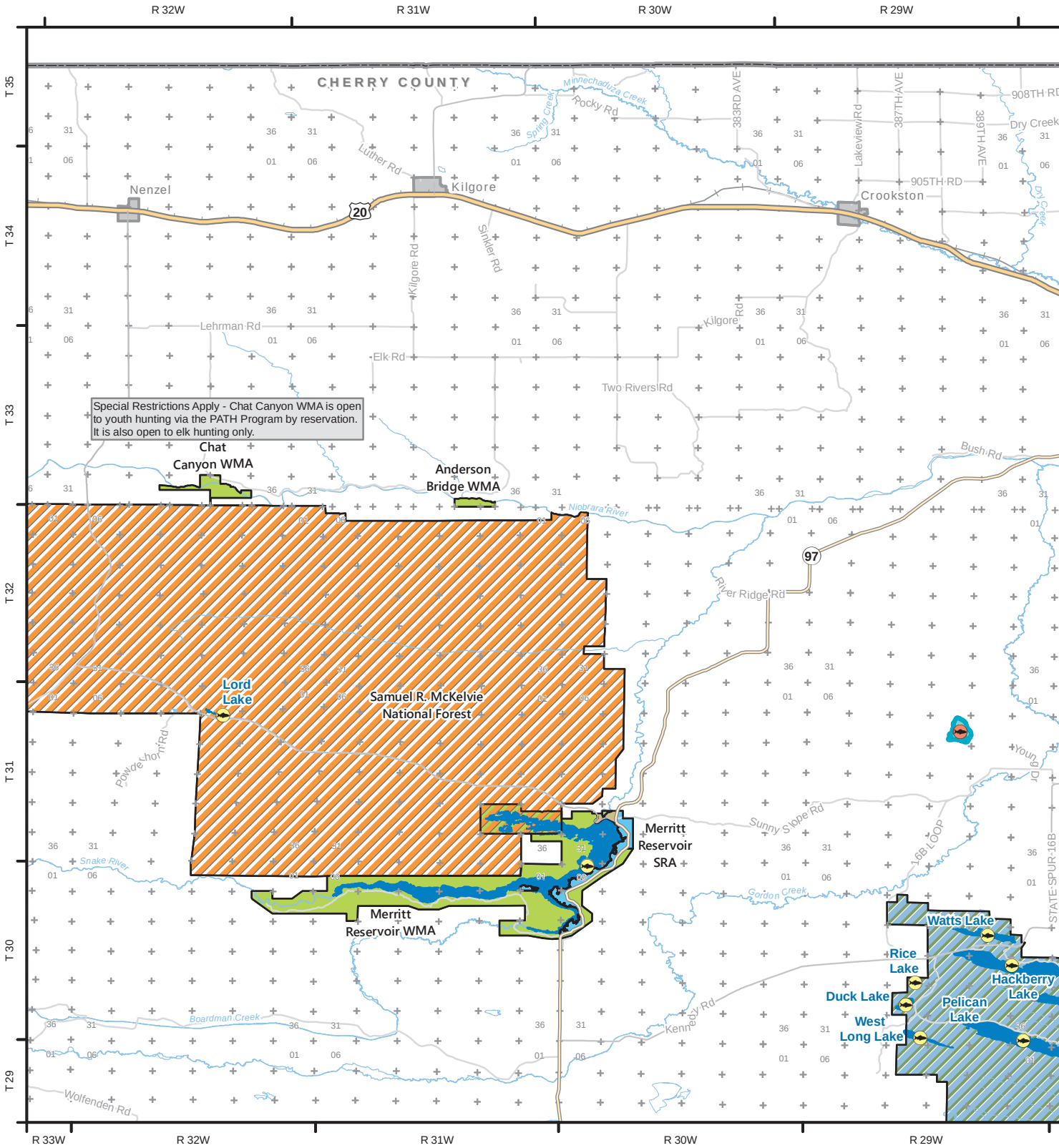
R 32W
R 31W
R 30W
R 29W
R 33W
T 35
T 34
T 33
T 32
T 31
T 30
T 29
CHERRY COUNTY
Nenzel
Kilgore
Crookston
20
97
Luther Rd
Kilgore Rd
Sinkler Rd
Lehrman Rd
Elk Rd
Two Rivers Rd
Pocky Rd
Minnechaduza Creek
Spring Creek
383RD AVE
387TH AVE
389TH AVE
Lakeview Rd
905TH RD
908TH RD
Dry Creek
Bush Rd
Niobrara River
River Ridge Rd
Sunny Slope Rd
16B LOOP
STATE SPUR 16B
Young Dr
Gordon Creek
Kennedy Rd
Snake River
Boardman Creek
Wolfenden Rd
Special Restrictions Apply - Chat Canyon WMA is open to youth hunting via the PATH Program by reservation. It is also open to elk hunting only.
Chat Canyon WMA
Anderson Bridge WMA
Lord Lake
Samuel R. McKelvie National Forest
Merritt Reservoir SRA
Merritt Reservoir WMA
Watts Lake
Rice Lake
Hackberry Lake
Duck Lake
Pelican Lake
West Long Lake
OFW Fishing Site
Public Fishing Sites
OFW Open to Hunting and Trapping
OFW Open to Ice Fishing Only
NGPC State Fish Hatchery
U.S. Forest Service
USFWS National Wildlife Refuge
Operations Area
NGPC State Park
NGPC State Recreation Area
NGPC Wildlife Management Area

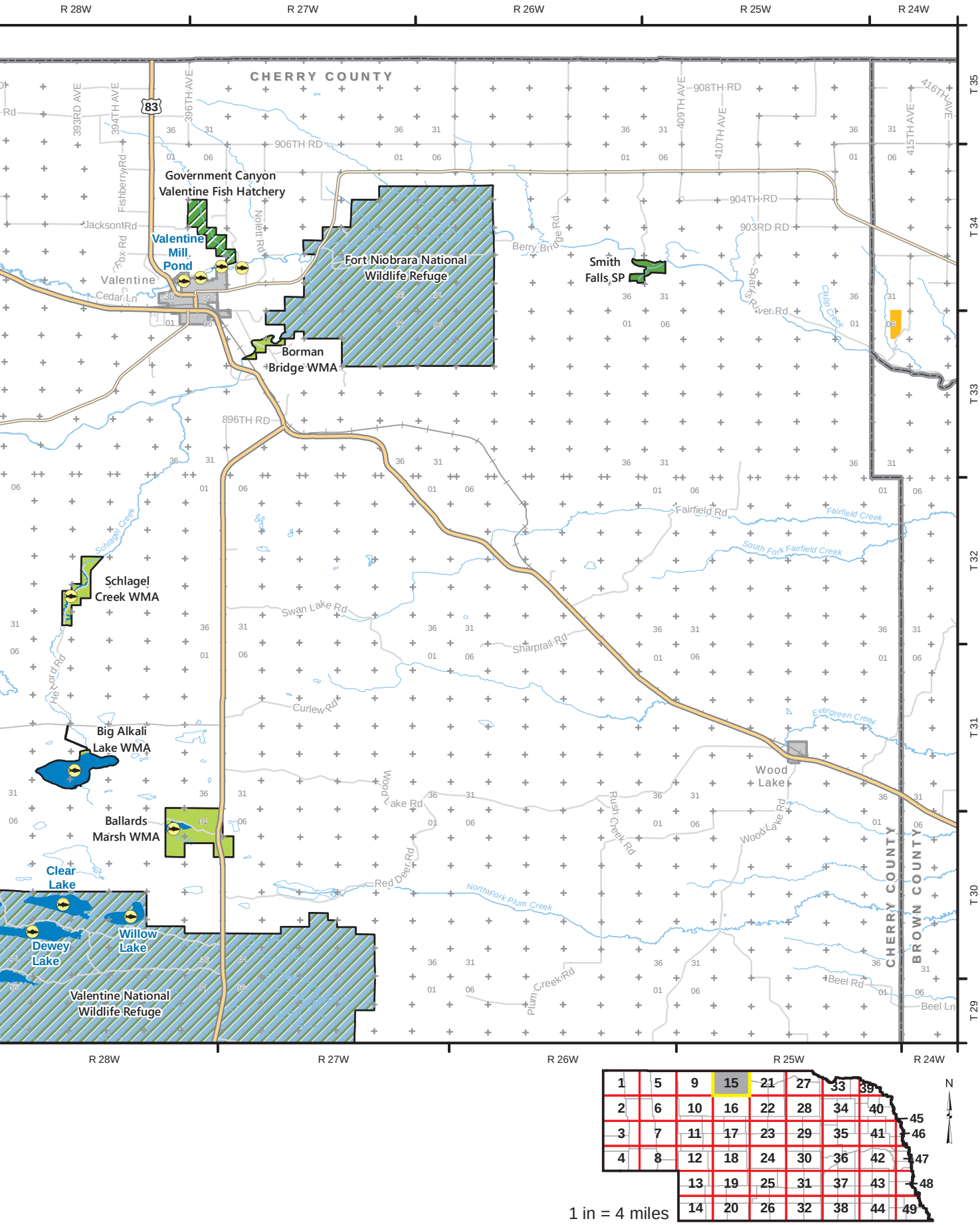
R 28W
R 27W
R 26W
R 25W
R 24W
T 35
T 34
T 33
T 32
T 31
T 30
T 29
CHERRY COUNTY
BROWN COUNTY
Government Canyon
Valentine Fish Hatchery
Valentine
Mill
Pond
Valentine
Fort Niobrara National
Wildlife Refuge
Borman
Bridge WMA
Smith
Falls SP
Schlagel
Creek WMA
Big Alkali
Lake WMA
Ballards
Marsh WMA
Clear
Lake
Dewey
Lake
Willow
Lake
Valentine National
Wildlife Refuge
Wood
Lake
83
393RD AVE
394TH AVE
396TH AVE
409TH AVE
410TH AVE
415TH AVE
416TH AVE
906TH RD
908TH RD
904TH RD
903RD RD
896TH RD
Jackson1Rd
Fishberry Rd
Fox Rd
Nolan Rd
Cedar Ln
Berry Bridge Rd
Short River Rd
Clapp Creek
Fairfield Rd
Fairfield Creek
South Fork Fairfield Creek
Schlagel Creek
Swan Lake Rd
Sharptail Rd
Curlew Rd
Evergreen Creek
Wood Lake Rd
Rush Creek Rd
Red Deer Rd
North Fork Plum Creek
Plum Creek Rd
Beel Rd
Beel Ln

1
5
9
15
21
27
33
39
2
6
10
16
22
28
34
40
45
3
7
11
17
23
29
35
41
46
4
8
12
18
24
30
36
42
47
13
19
25
31
37
43
48
14
20
26
32
38
44
49
N

1 in = 4 miles

Map Sheet 16

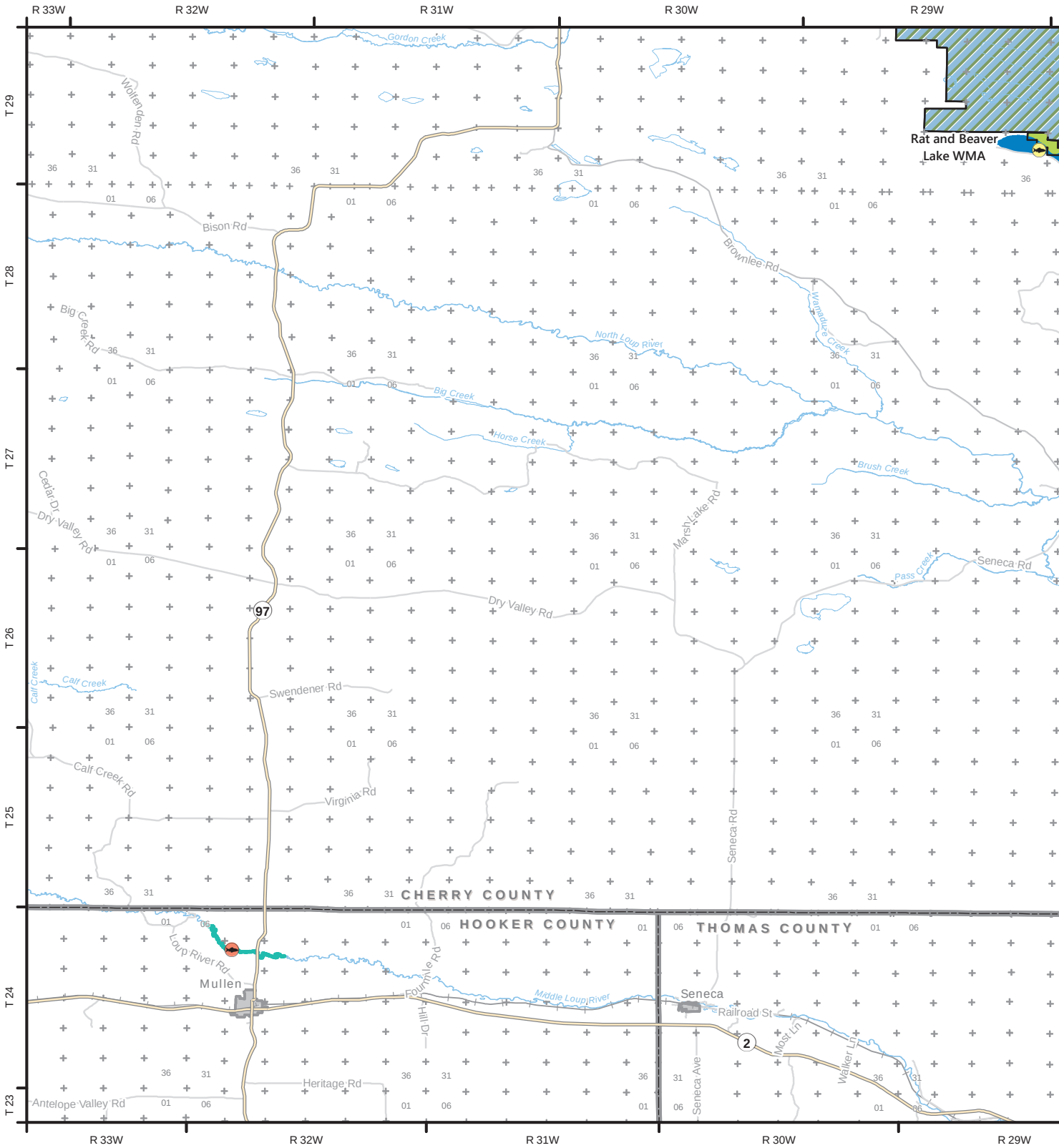
R 33W
R 32W
R 31W
R 30W
R 29W
T 29
T 28
T 27
T 26
T 25
T 24
T 23
Rat and Beaver Lake WMA
Gordon Creek
Wolfenden Rd
Bison Rd
Brownlee Rd
Wanadlee Creek
Big Creek Rd
North Loup River
Big Creek
Horse Creek
Brush Creek
Cedar Dr
Dry Valley Rd
Marsh Lake Rd
Seneca Rd
Pass Creek
97
Calf Creek
Swendener Rd
Calf Creek Rd
Virginia Rd
CHERRY COUNTY
HOOKER COUNTY
THOMAS COUNTY
Loup River Rd
Mullen
Fountain Rd
Hill Dr
Middle Loup River
Seneca
Railroad St
2
Most Ln
Walker Ln
Seneca Ave
Heritage Rd
Antelope Valley Rd
OFW Fishing Site
Public Fishing Sites
OFW Open to Fishing Only
USFWS National Wildlife Refuge
NGPC Wildlife Management Area

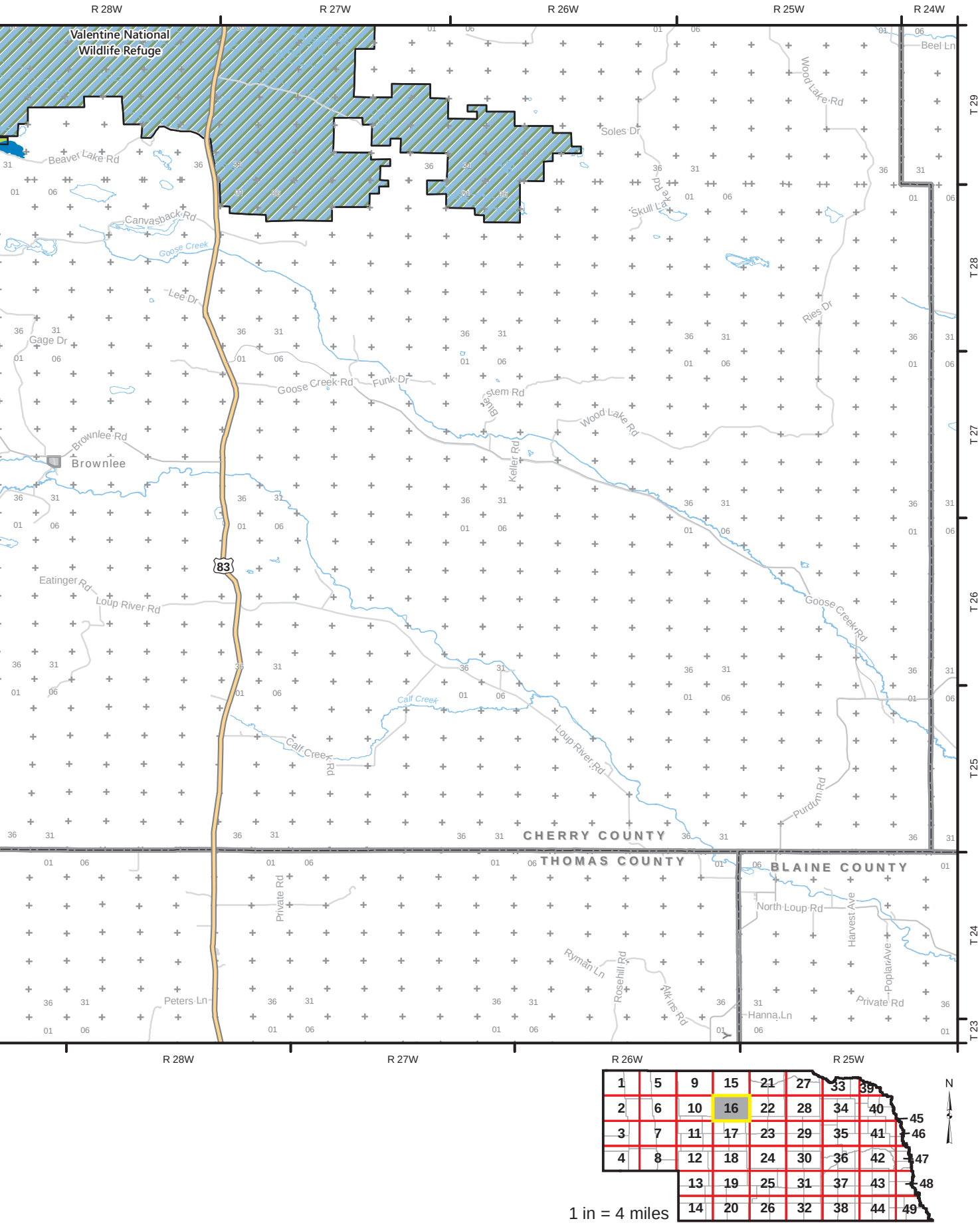
R 28W
R 27W
R 26W
R 25W
R 24W
T 29
T 28
T 27
T 26
T 25
T 24
T 23
Valentine National Wildlife Refuge
Beaver Lake Rd
Canvasback Rd
Goose Creek
Lee Dr
Gage Dr
Goose Creek Rd
Funk Dr
Brownlee Rd
Brownlee
Keller Rd
Wood Lake Rd
Soles Dr
Skull Lake Rd
Ries Dr
Beel Ln
83
Eatinger Rd
Loup River Rd
Calf Creek
Calf Creek Rd
Loup River Rd
Purdum Rd
CHERRY COUNTY
THOMAS COUNTY
BLAINE COUNTY
Private Rd
Peters Ln
Ryman Ln
Rosehill Rd
Atkins Rd
North Loup Rd
Harvest Ave
Poplar Ave
Hanna Ln
Private Rd

1
5
9
15
21
27
33
39
2
6
10
16
22
28
34
40
45
3
7
11
17
23
29
35
41
46
4
8
12
18
24
30
36
42
47
13
19
25
31
37
43
48
14
20
26
32
38
44
49
N

1 in = 4 miles

Map Sheet 17

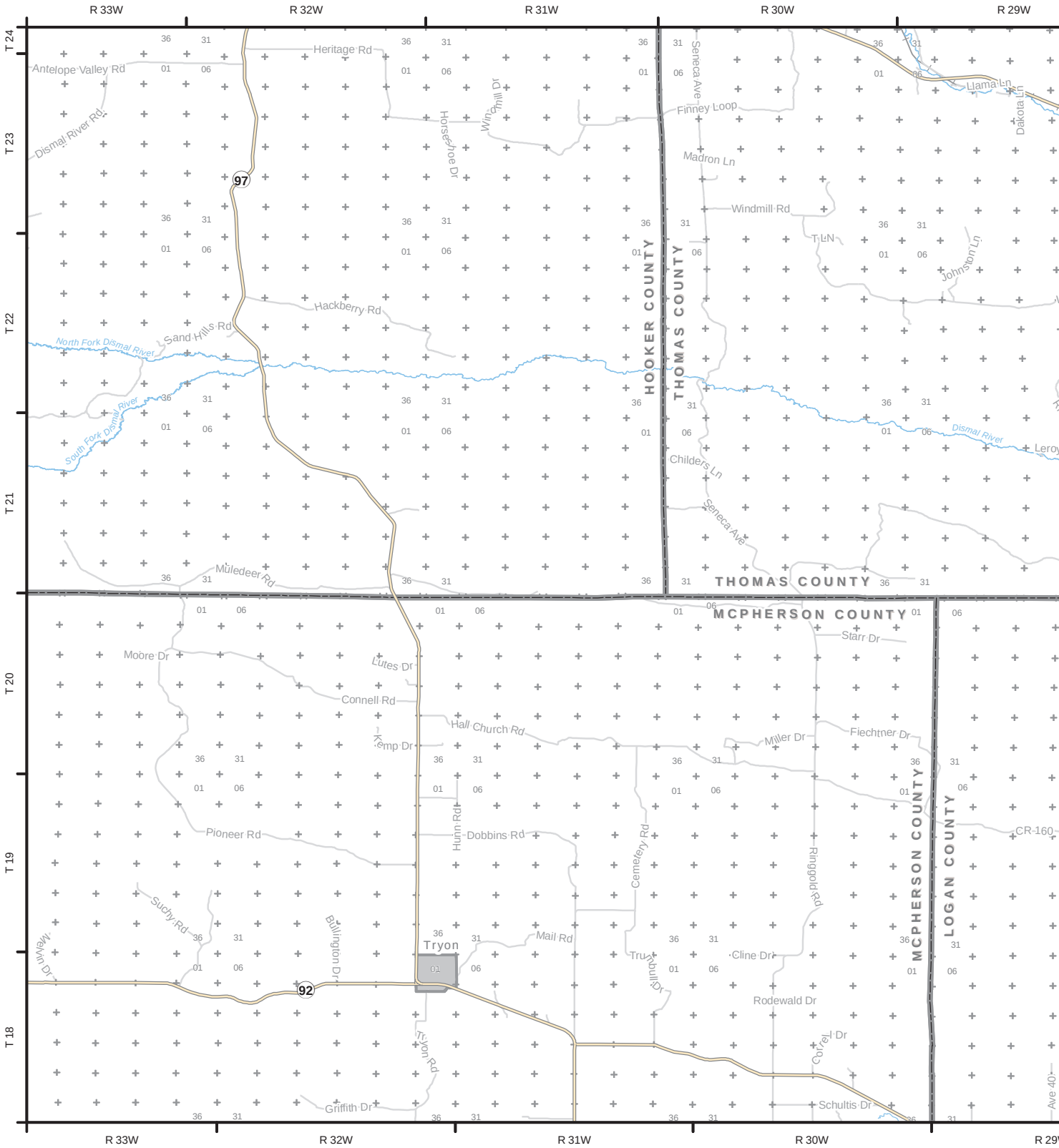

Public Fishing Sites

OFW Open to Hunting and Trapping

OFW Closed During 9-day November Firearm Season

U.S. Forest Service

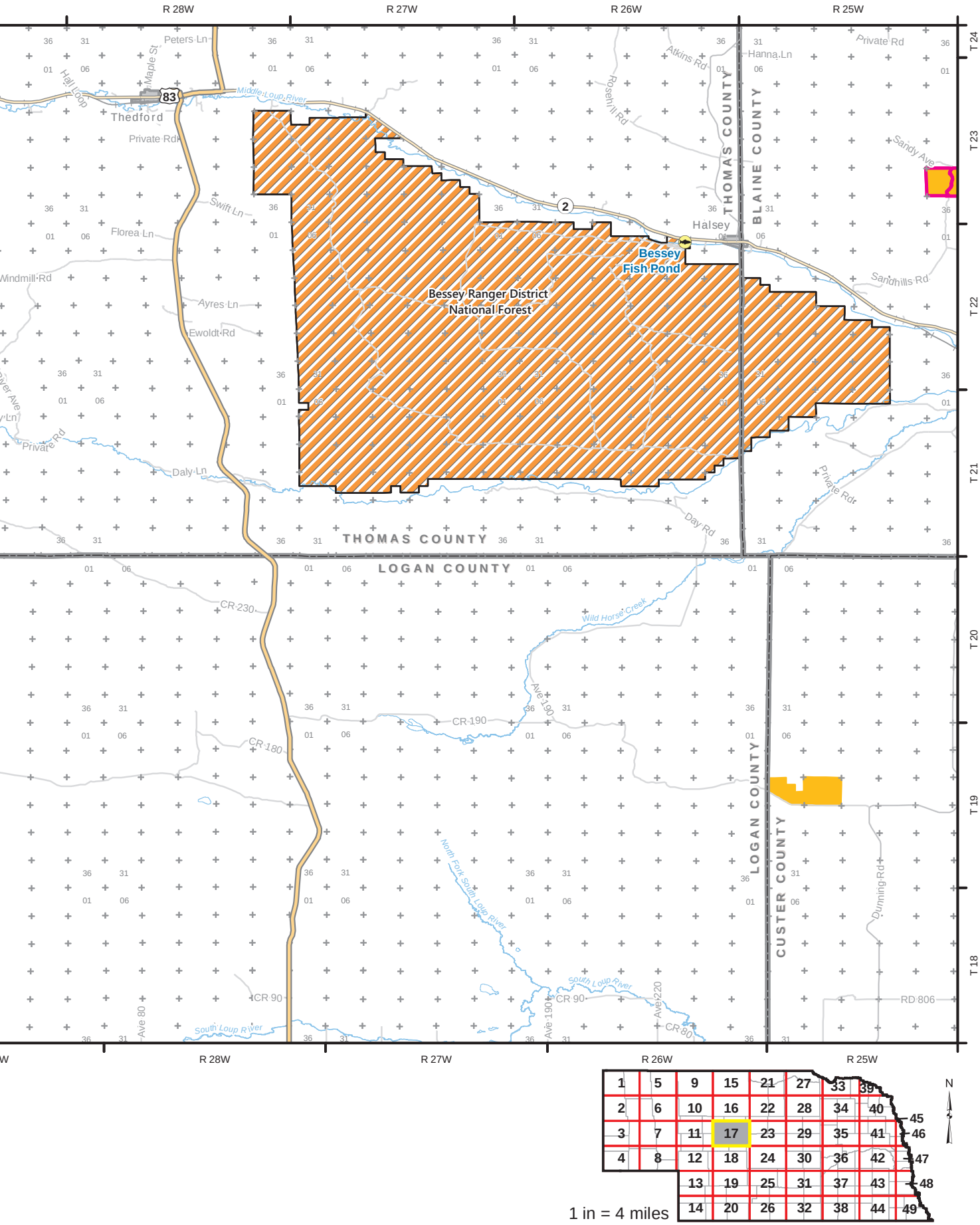
R 28W
R 27W
R 26W
R 25W
T 24
T 23
T 22
T 21
T 20
T 19
T 18
Peters Ln
Maple St
Hall Loop
83
Thedford
Middle Loup River
Private Rd
Swift Ln
Florea Ln
Windmill Rd
Ayres Ln
Ewoldt Rd
Daly Ln
Atkins Rd
Rosehill Rd
Hanna Ln
Private Rd
Sandy Ave
2
Halsey
Bessey Fish Pond
Bessey Ranger District National Forest
Sandhills Rd
Private Rdr
Day Rd
THOMAS COUNTY
BLAINE COUNTY
LOGAN COUNTY
CR 230
Wild Horse Creek
Ave 190
CR 190
CR 180
North Fork South Loup River
South Loup River
CR 90
Ave 80
Ave 220
CR 80
CUSTER COUNTY
Dumming Rd
RD 806

1
5
9
15
21
27
33
39
2
6
10
16
22
28
34
40
45
3
7
11
17
23
29
35
41
46
4
8
12
18
24
30
36
42
47
13
19
25
31
37
43
48
14
20
26
32
38
44
49
N

1 in = 4 miles

Map Sheet 18

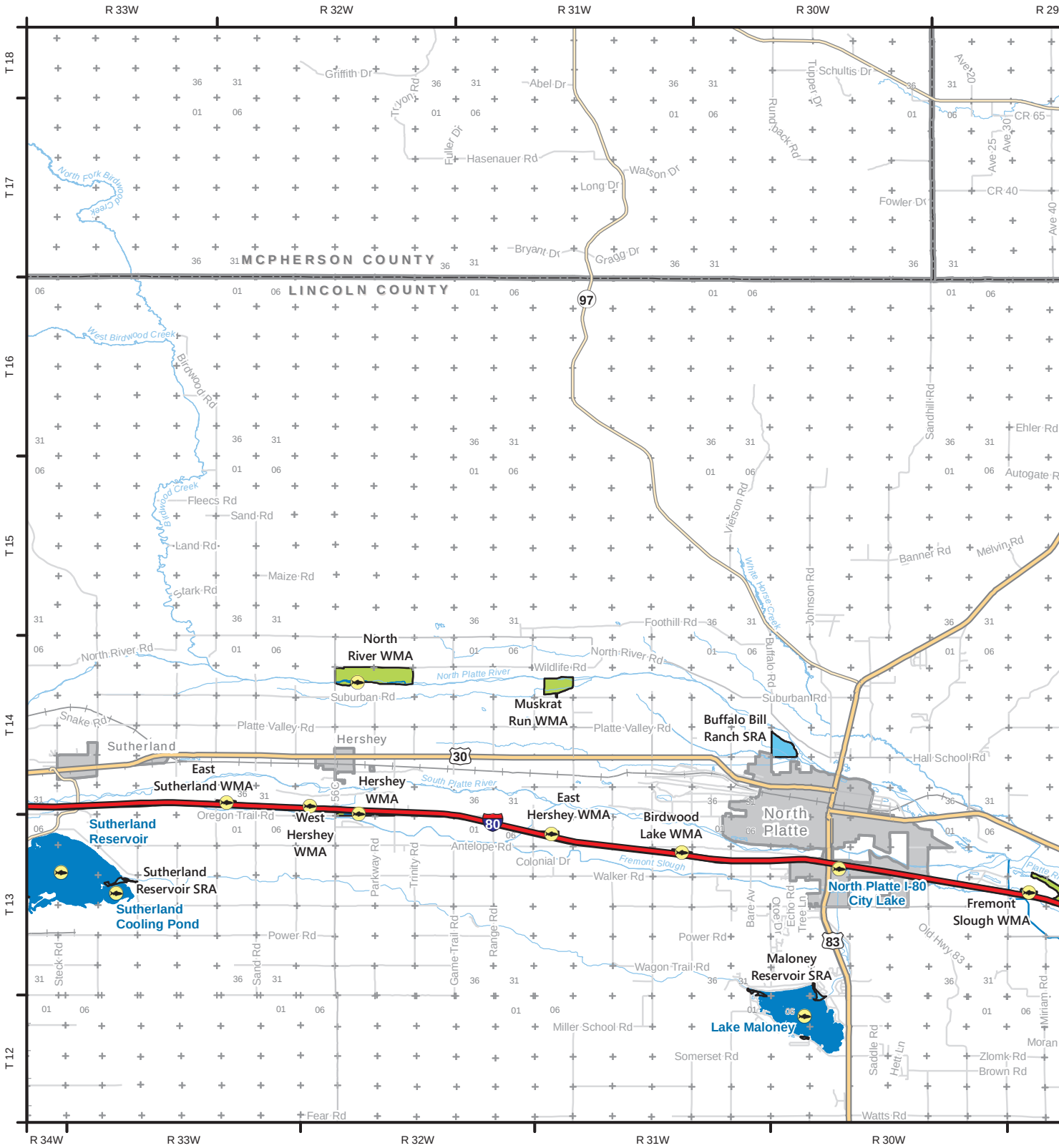
R 33W
R 32W
R 31W
R 30W
R 29
T 18
T 17
T 16
T 15
T 14
T 13
T 12
R 34W
MCPHERSON COUNTY
LINCOLN COUNTY
North River WMA
Muskrat Run WMA
Buffalo Bill Ranch SRA
East Sutherland WMA
Hershey WMA
West Hershey WMA
East Hershey WMA
Birdwood Lake WMA
Sutherland Reservoir
Sutherland Reservoir SRA
Sutherland Cooling Pond
North Platte I-80 City Lake
Fremont Slough WMA
Maloney Reservoir SRA
Lake Maloney
Sutherland
Hershey
North Platte
Public Fishing Sites
NGPC Wildlife Management Area
OFW CRP Open to Hunting and Trapping
OFW Open to Hunting and Trapping
OFW Closed During 9-day November Firearm Season
Conservation Partner
NGPC State Recreation Area

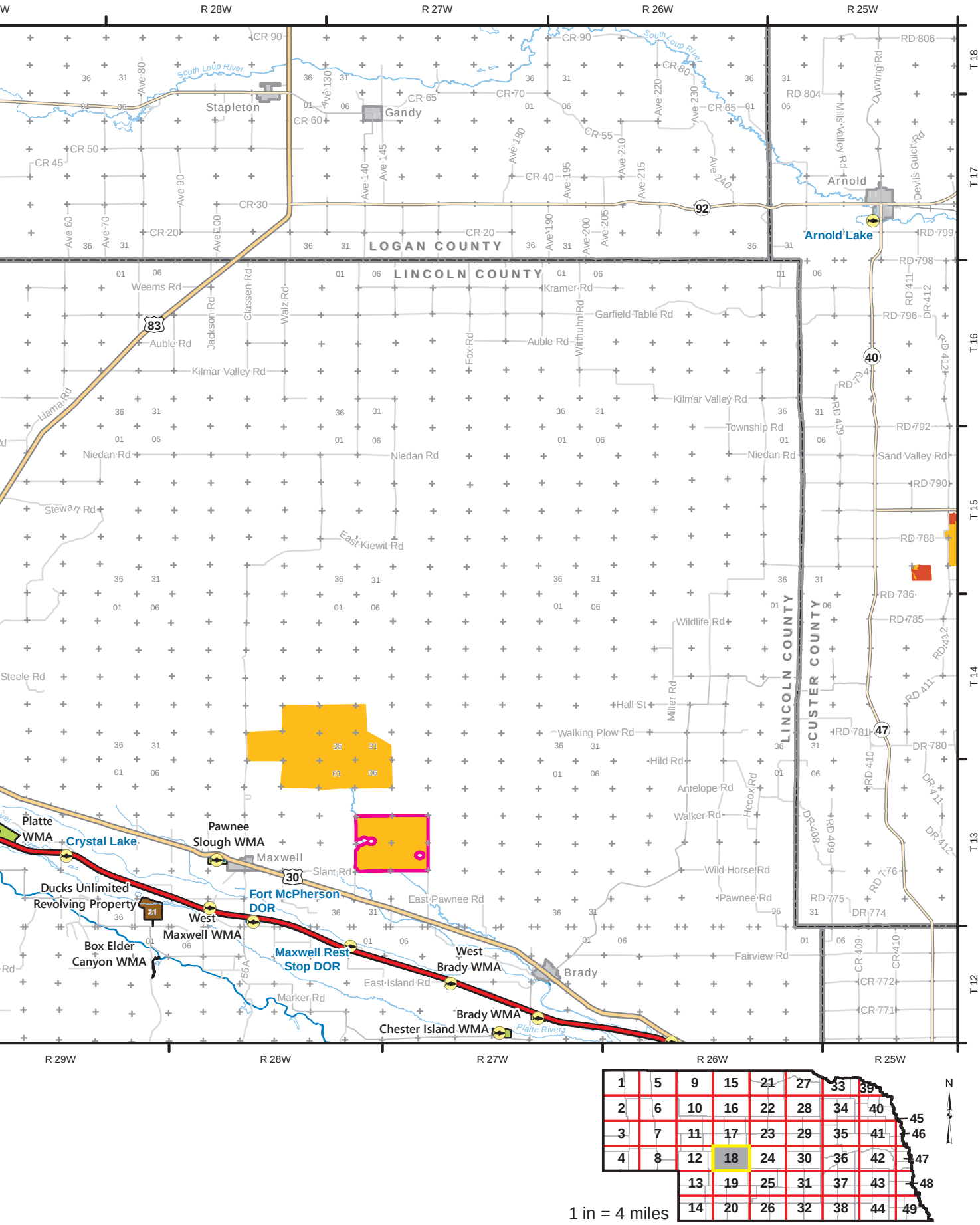
R 28W
R 27W
R 26W
R 25W
T 18
T 17
T 16
T 15
T 14
T 13
T 12
R 29W
South Loup River
Stapleton
Gandy
Arnold
Arnold Lake
LOGAN COUNTY
LINCOLN COUNTY
CUSTER COUNTY
Platte WMA
Crystal Lake
Pawnee Slough WMA
Maxwell
Ducks Unlimited Revolving Property
West Maxwell WMA
Fort McPherson DOR
Box Elder Canyon WMA
Maxwell Rest Stop DOR
West Brady WMA
Brady
Brady WMA
Chester Island WMA
Platte River
1 in = 4 miles
N

Update Date: 9/11/2017

Map Sheet 19

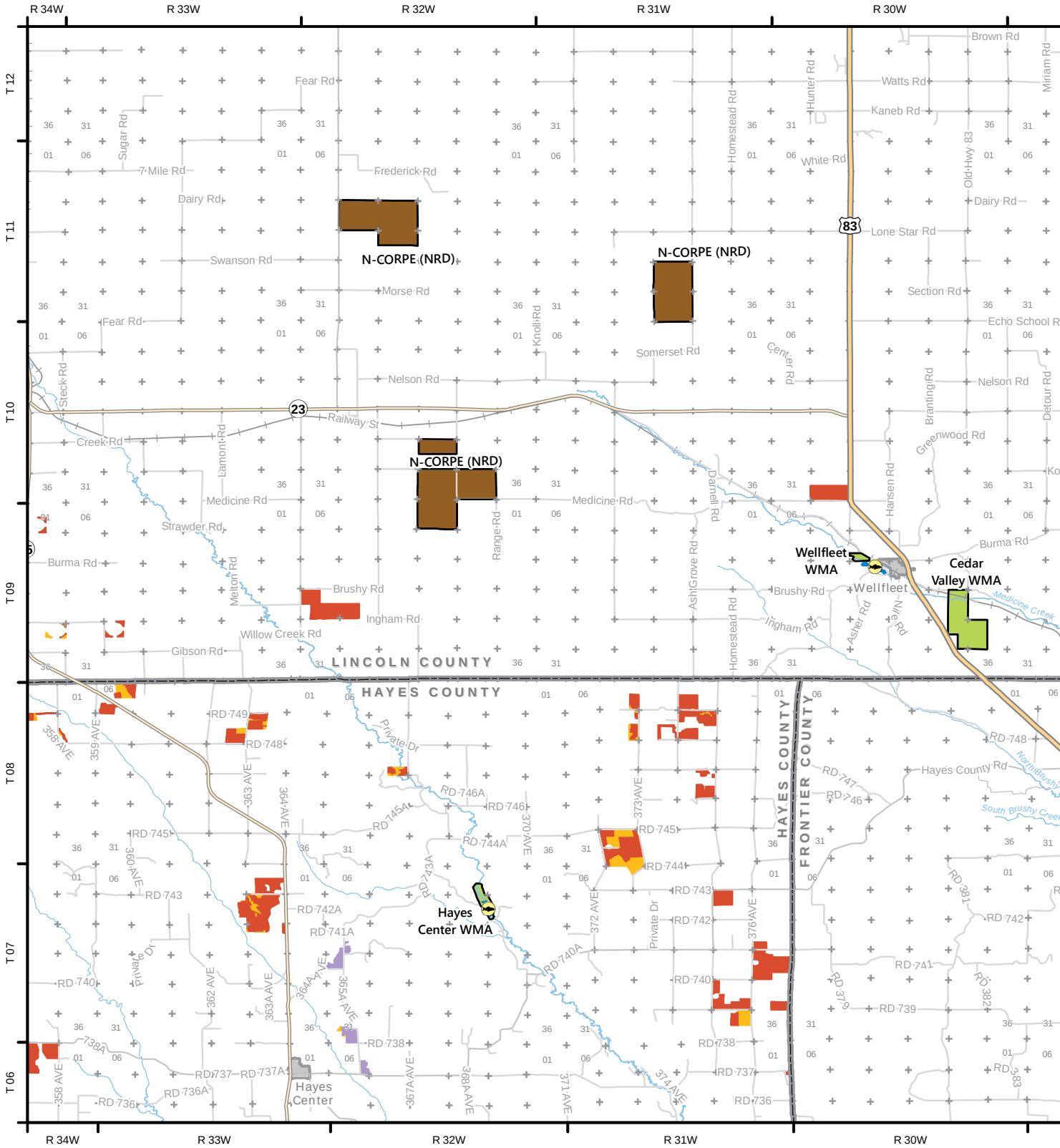

OFW Fishing Site

Public Fishing Sites

OFW CRP Open to Hunting and Trapping

OFW Open to Hunting and Trapping

OFW Open to Hunting, Trapping and Fishing

OFW Canyon Open to Hunting and Trapping

OFW Small Grain Stubble Management

Conservation Partner

NGPC Wildlife Management Area

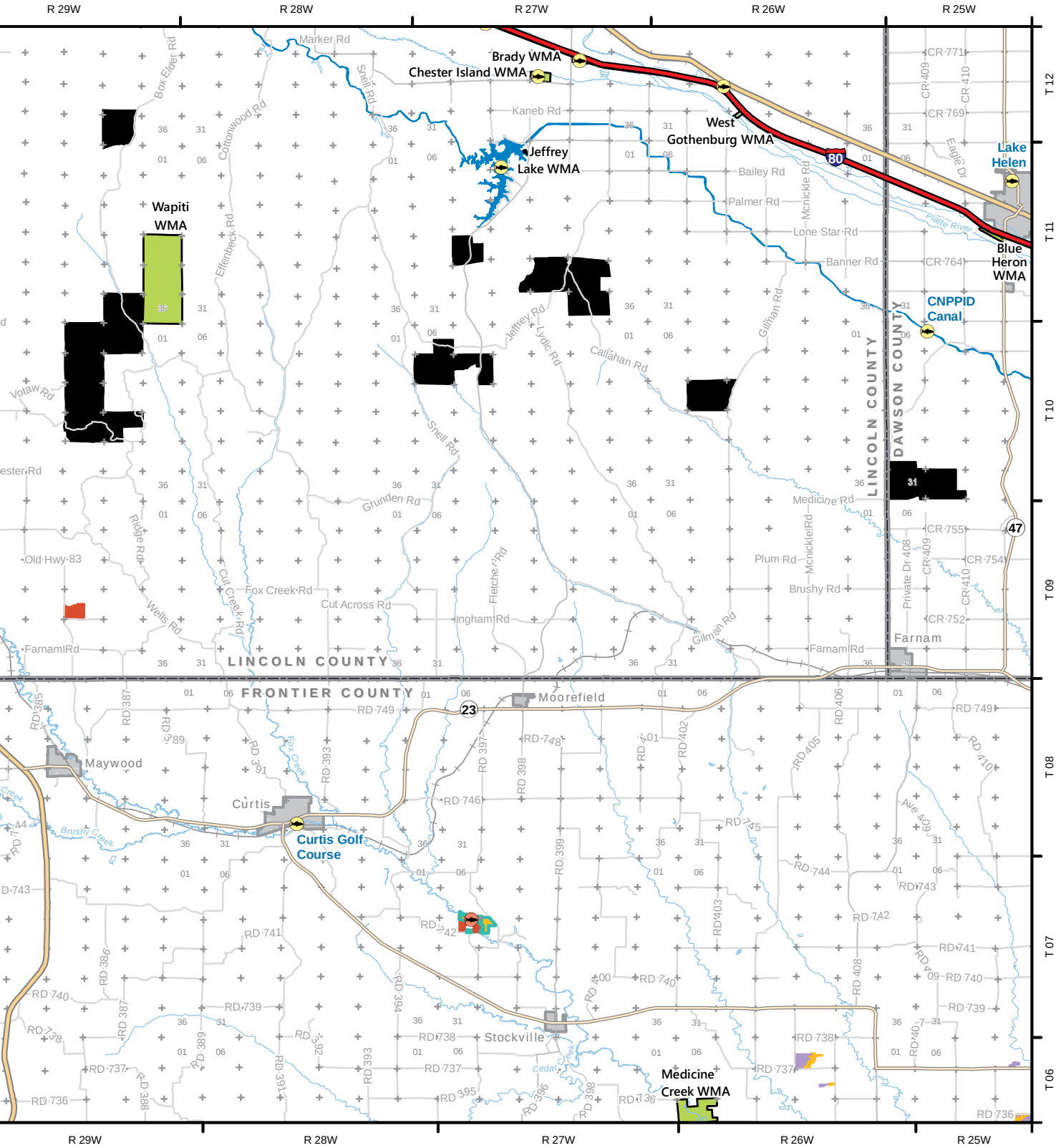

Over 20,000 acres of tall wheat and milo stubble fields are enrolled in OFW after the printing of the atlas. These sites are open to public hunting and will be added to the online versions of the atlas. Please visit outdoornebraska.org/publicaccessatlas/ after Sept. 15th to view these properties.

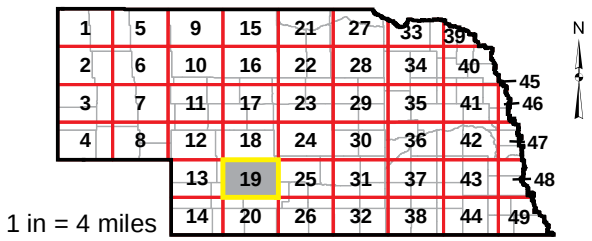

1 in = 4 miles

Update Date: 10/27/2017

Map Sheet 20

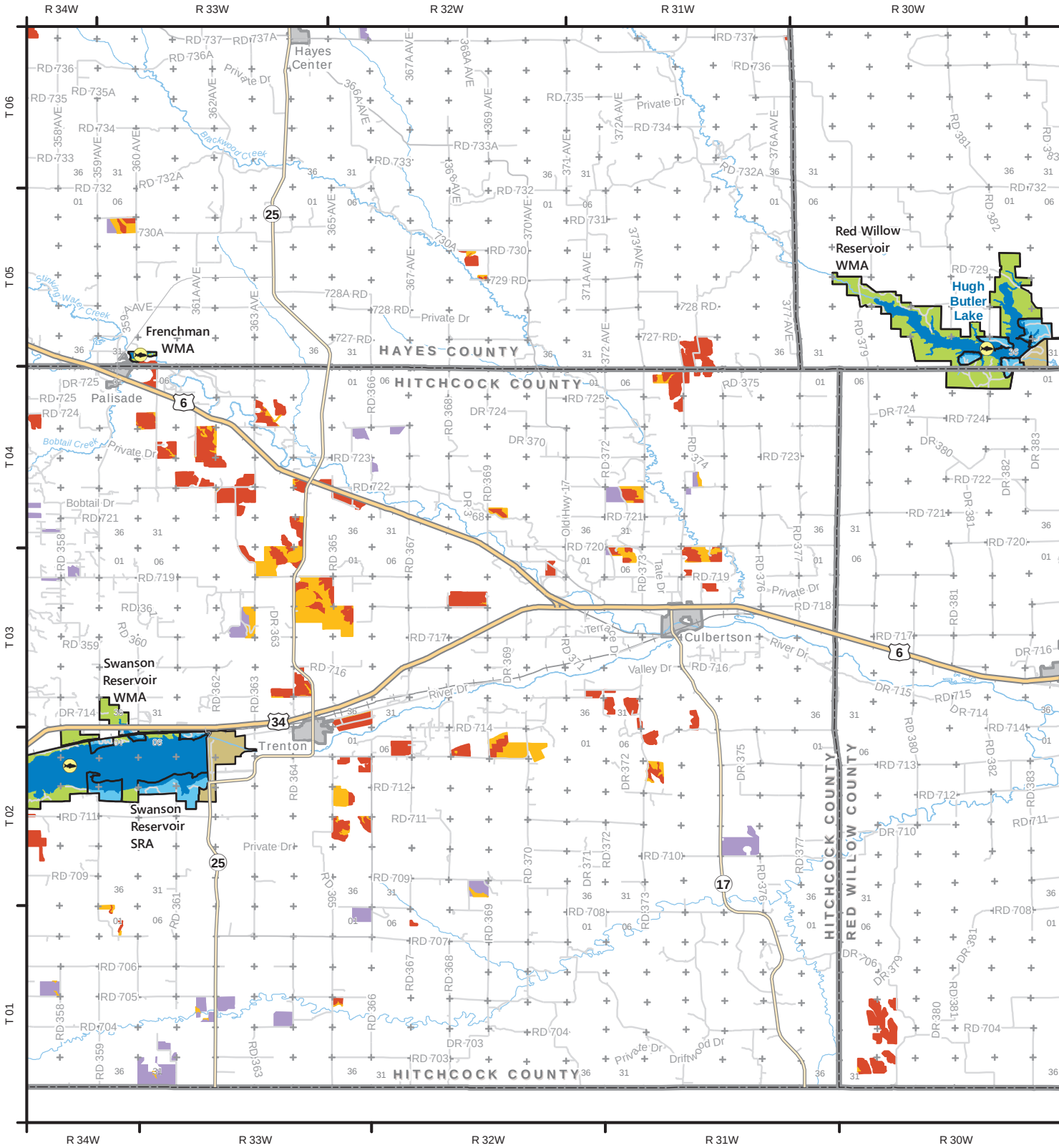

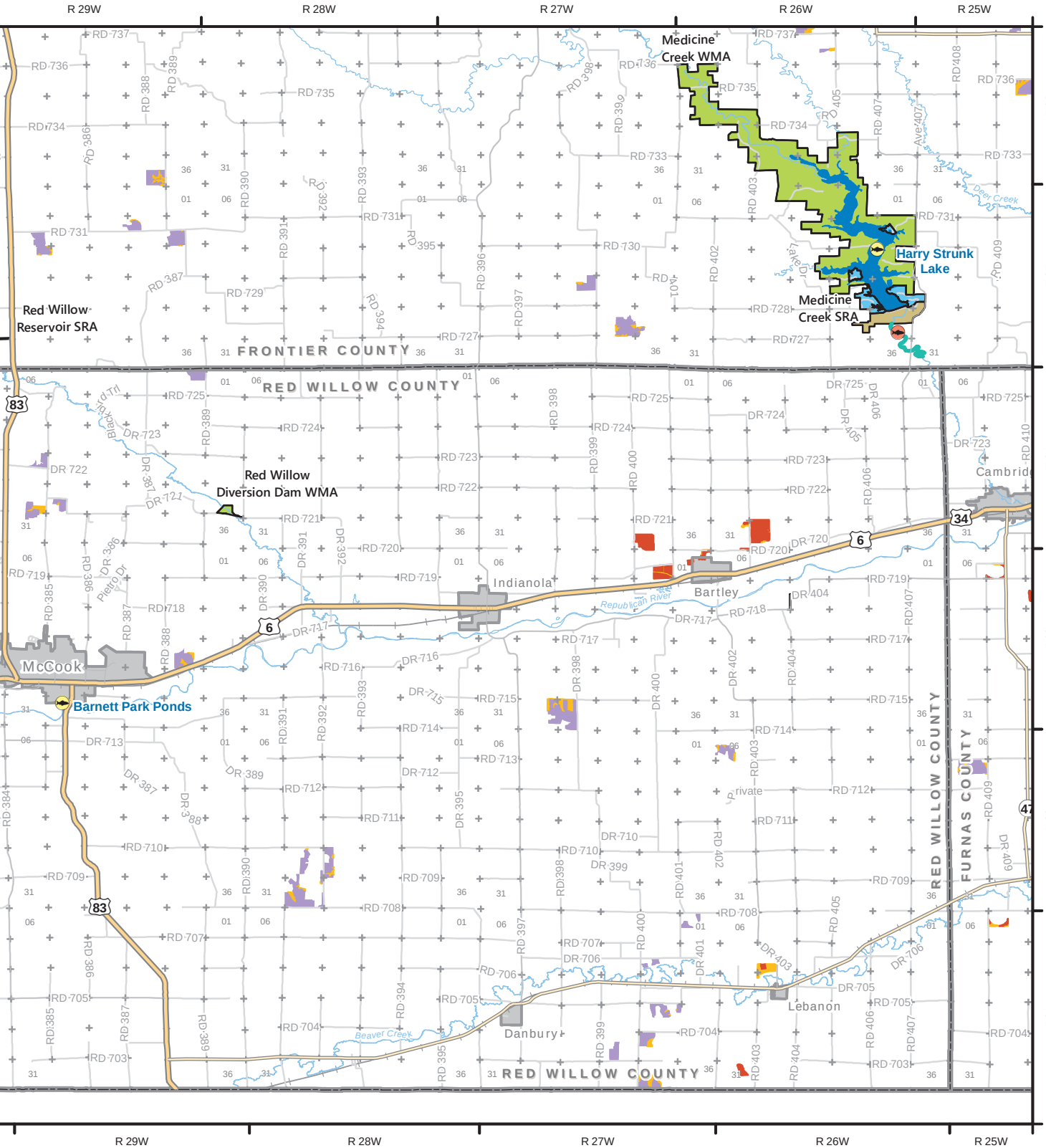

Over 20,000 acres of tall wheat and milo stubble fields are enrolled in OFW after the printing of the atlas. These sites are open to public hunting and will be added to the online versions of the atlas. Please visit outdoornebraska.org/publicaccessatlas/ after Sept. 15th to view these properties.

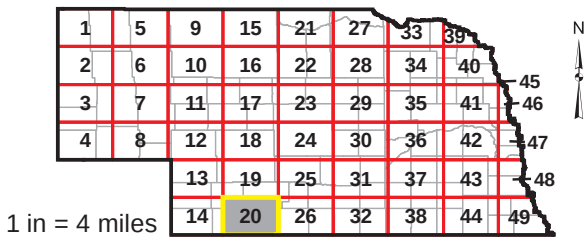

Map Sheet 21

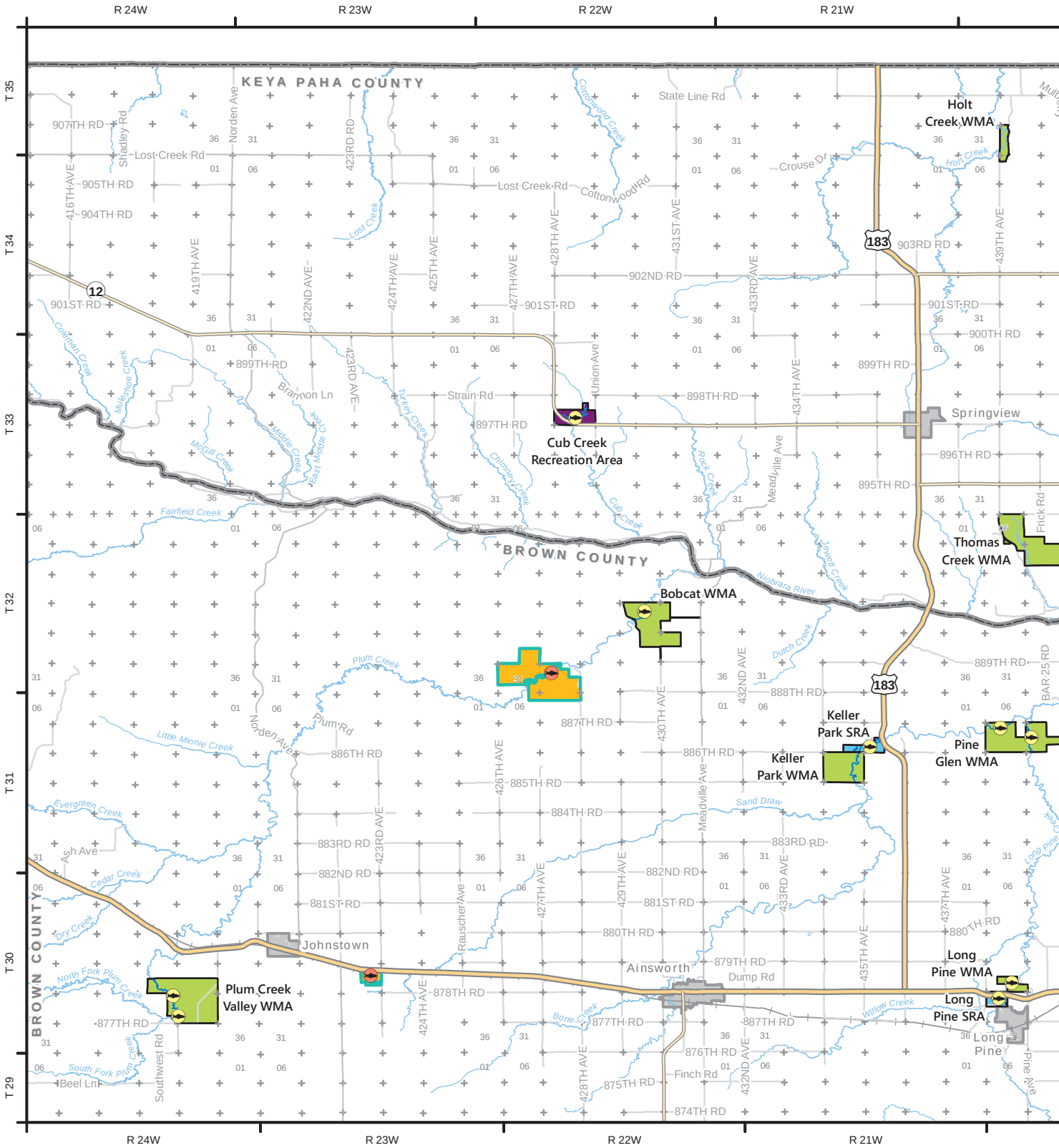

OFW Fishing Site

Public Fishing Sites

OFW Open to Hunting, Trapping and Fishing

NRD Recreation Area

NGPC State Recreation Area

NGPC Wildlife Management Area

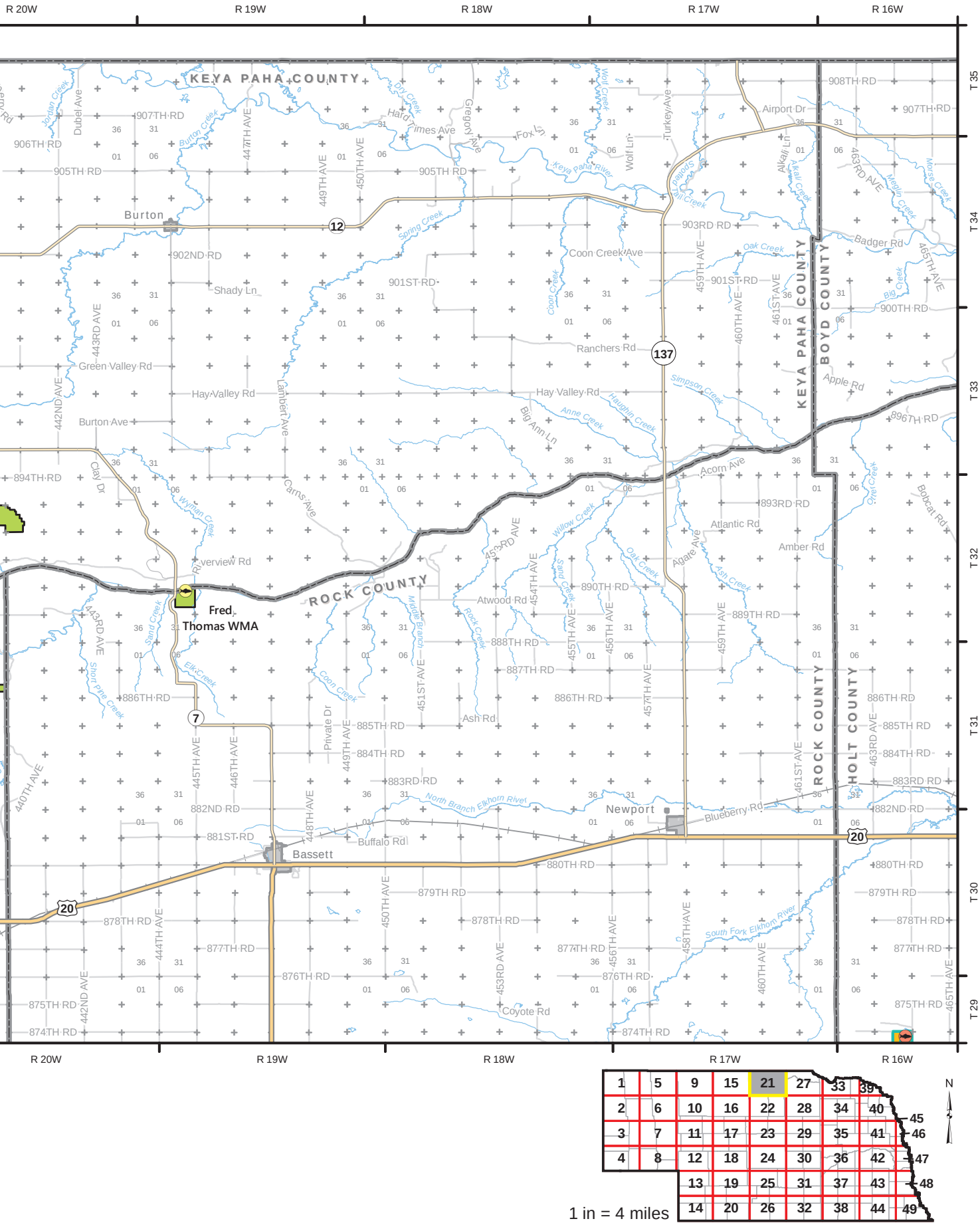
R 20W
R 19W
R 18W
R 17W
R 16W
T 35
T 34
T 33
T 32
T 31
T 30
T 29
KEYA PAHA COUNTY
BOYD COUNTY
ROCK COUNTY
HOLT COUNTY
Burton
Bassett
Newport
Fred Thomas WMA
Hard Times Ave
Airport Dr
Badger Rd
Coon Creek Ave
Ranchers Rd
Hay Valley Rd
Green Valley Rd
Shady Ln
Burton Ave
Apple Rd
Acorn Ave
Atlantic Rd
Amber Rd
Atwood Rd
Ash Rd
Blueberry Rd
Buffalo Rd
Coyote Rd
Keya Paha River
North Branch Elkhorn River
South Fork Elkhorn River
Spring Creek
Oak Creek
Big Ann Ln
Anne Creek
Haughin Creek
Simpson Creek
Willow Creek
Sand Creek
Rock Creek
Middle Branch
Coon Creek
Elk Creek
Short Pine Creek
Wyman Creek
Burton Creek
Dry Creek
Wolf Creek
Turkey Creek
Alkali Creek
Big Creek
Maple Creek
Morse Creek
Ord Creek
Bobcat Rd
Jordan Creek
Dubel Ave
Gregory Ave
Fox Ln
Wolf Ln
Alkali Ln
Clay Dr
Carns Ave
Lambert Ave
Agate Ave
Private Dr
Overview Rd
906TH RD
905TH RD
907TH RD
908TH RD
903RD RD
902ND RD
901ST RD
900TH RD
894TH RD
893RD RD
890TH RD
889TH RD
888TH RD
887TH RD
886TH RD
885TH RD
884TH RD
883RD RD
882ND RD
881ST RD
880TH RD
879TH RD
878TH RD
877TH RD
876TH RD
875TH RD
874TH RD
447TH AVE
449TH AVE
450TH AVE
442ND AVE
443RD AVE
445TH AVE
446TH AVE
448TH AVE
440TH AVE
444TH AVE
453RD AVE
454TH AVE
455TH AVE
456TH AVE
457TH AVE
458TH AVE
459TH AVE
460TH AVE
461ST AVE
463RD AVE
465TH AVE
451ST AVE
12
137
7
20

1
5
9
15
21
27
33
39
2
6
10
16
22
28
34
40
45
3
7
11
17
23
29
35
41
46
4
8
12
18
24
30
36
42
47
13
19
25
31
37
43
48
14
20
26
32
38
44
49
N

1 in = 4 miles

Map Sheet 22

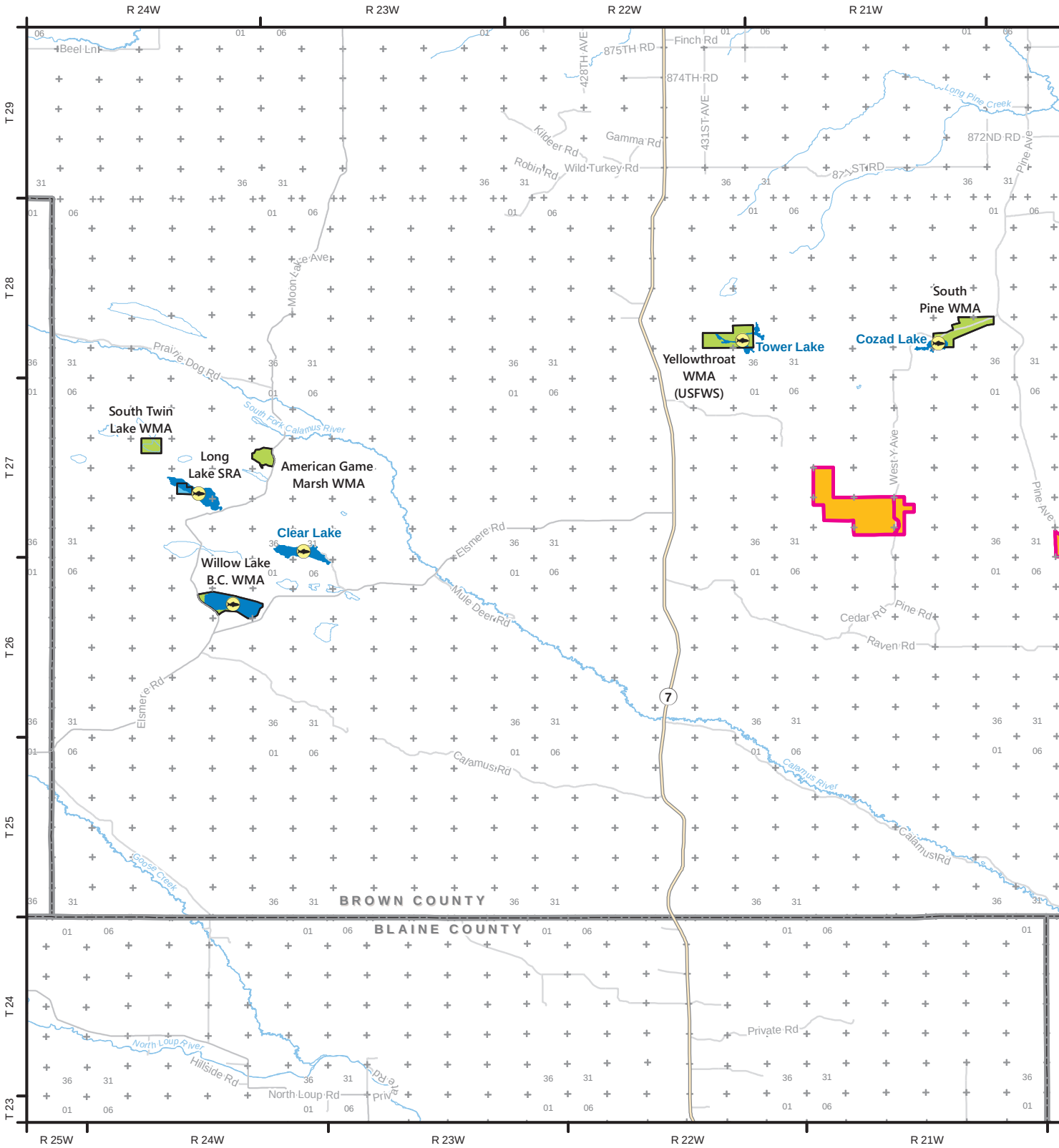

- OFW Fishing Site
- Public Fishing Sites
- OFW CRP Open to Hunting and Trapping
- OFW Open to Hunting and Trapping
- OFW Closed During 9-day November Firearm Season
- OFW Open to Hunting, Trapping and Fishing
- OFW Open to Fishing Only
- NGPC State Recreation Area
- NGPC Wildlife Management Area

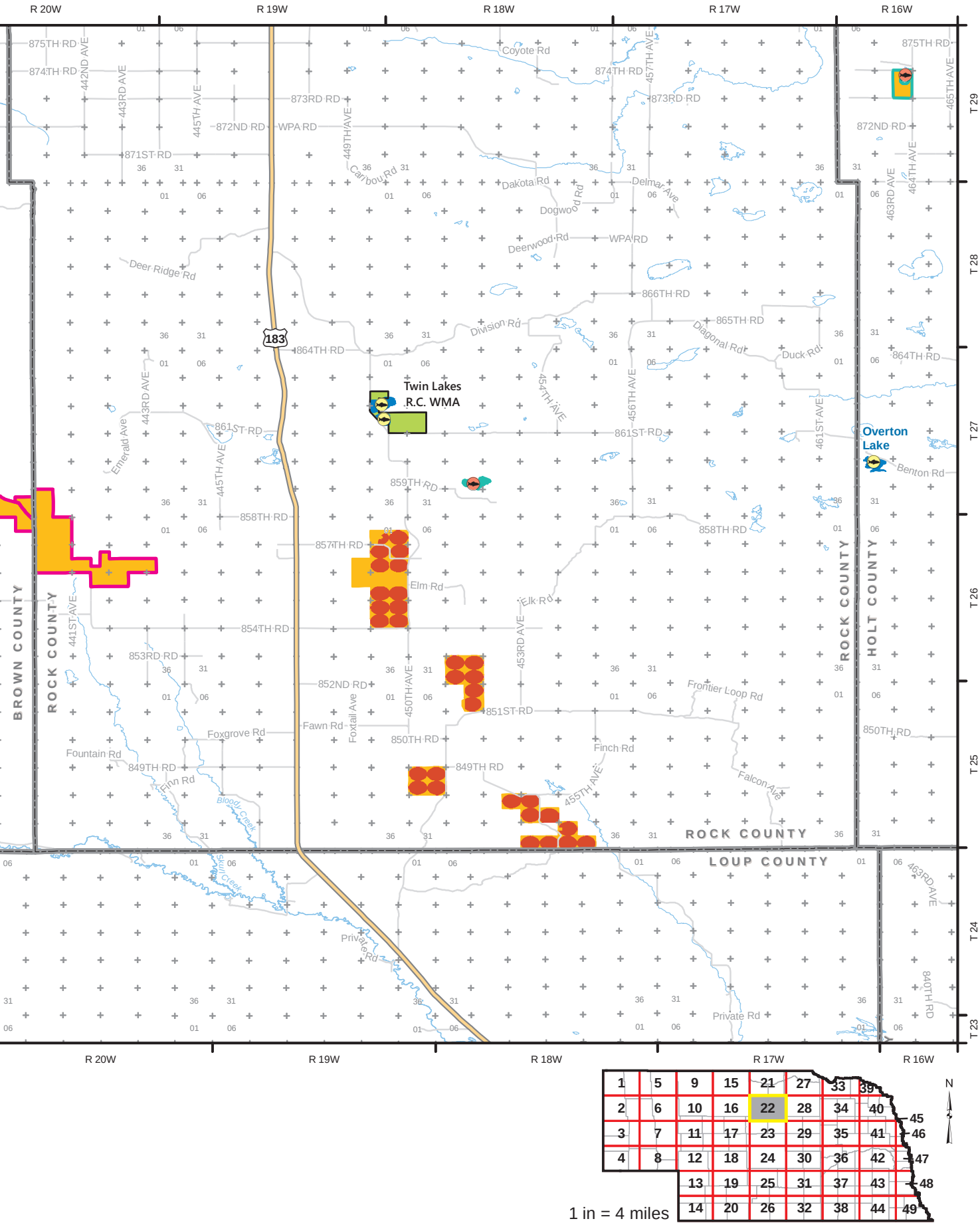
R 20W
R 19W
R 18W
R 17W
R 16W
T 29
T 28
T 27
T 26
T 25
T 24
T 23
875TH RD
874TH RD
873RD RD
872ND RD
871ST RD
WPA RD
Coyote Rd
Dakota Rd
Delmar Ave
Dogwood Rd
Deerwood Rd
Deer Ridge Rd
866TH RD
865TH RD
Division Rd
Diagonal Rd
Duck Rd
864TH RD
Twin Lakes
R.C. WMA
861ST RD
859TH RD
858TH RD
857TH RD
Elm Rd
Elk Rd
854TH RD
853RD RD
852ND RD
851ST RD
850TH RD
849TH RD
Frontier Loop Rd
Finch Rd
Falcon Ave
Foxgrove Rd
Fawn Rd
Fountain Rd
Elm Rd
Emerald Ave
Benton Rd
Overton
Lake
Private Rd
840TH RD
183
BROWN COUNTY
ROCK COUNTY
HOLT COUNTY
LOUP COUNTY
442ND AVE
443RD AVE
445TH AVE
449TH AVE
457TH AVE
465TH AVE
464TH AVE
463RD AVE
454TH AVE
456TH AVE
461ST AVE
441ST AVE
450TH AVE
453RD AVE
455TH AVE
Foxtail Ave
Blood Creek
Shun Creek

1
5
9
15
21
27
33
39
2
6
10
16
22
28
34
40
45
3
7
11
17
23
29
35
41
46
4
8
12
18
24
30
36
42
47
13
19
25
31
37
43
48
14
20
26
32
38
44
49
N

1 in = 4 miles

Map Sheet 23

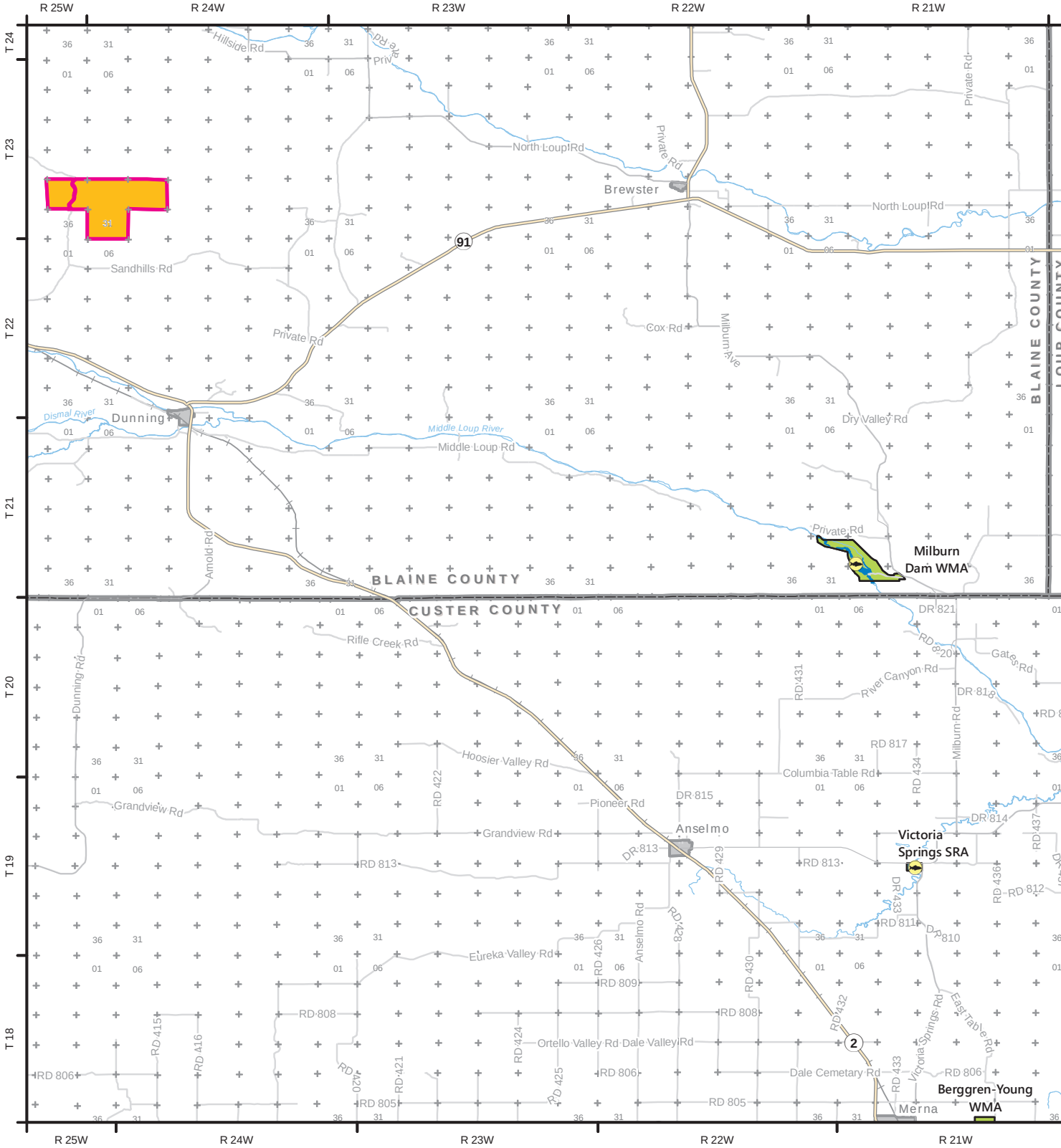

Public Fishing Sites

OFW Closed During 9-day November Firearm Season

Operations Area

NGPC State Recreation Area

NGPC Wildlife Management Area

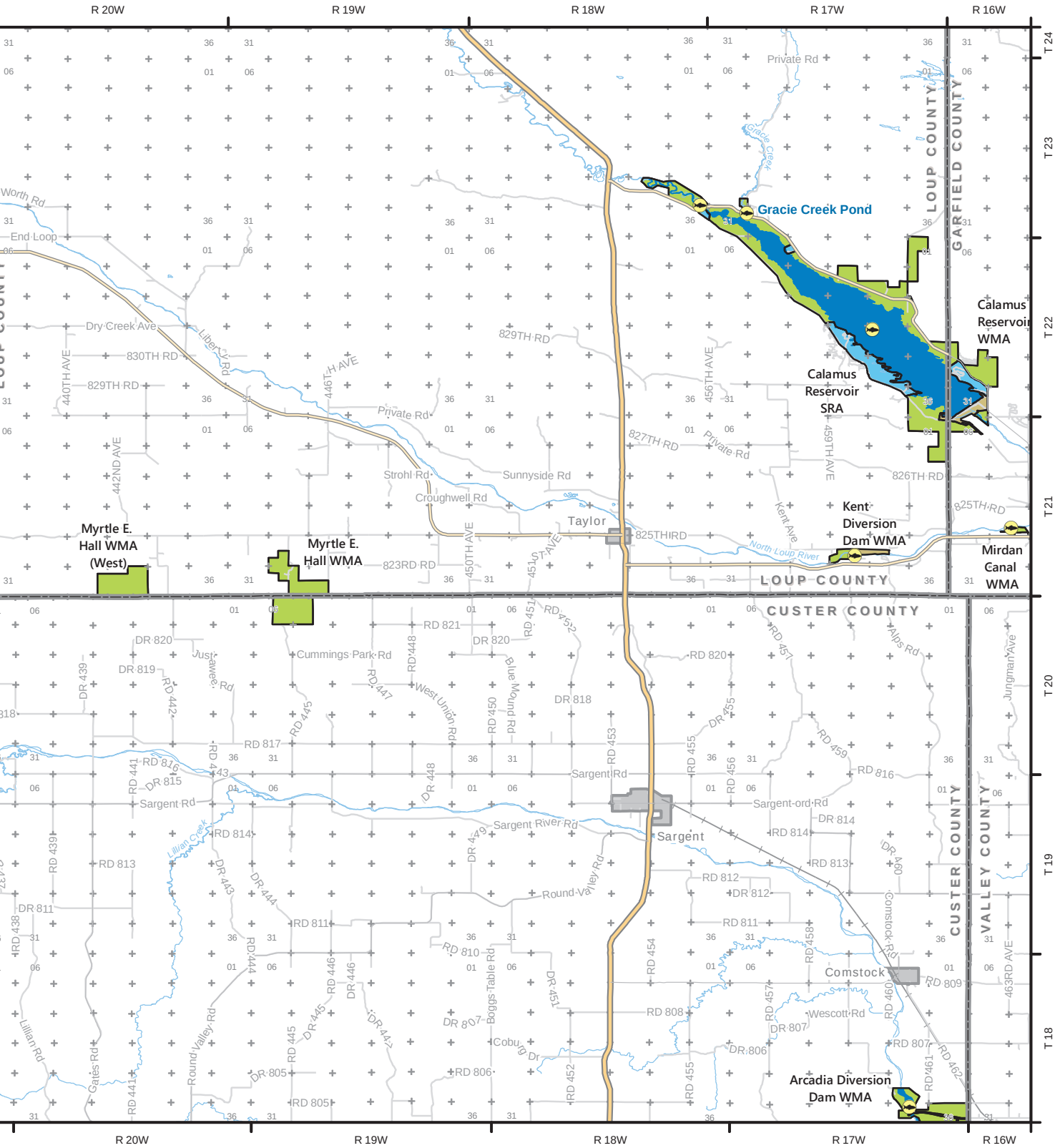
R 20W
R 19W
R 18W
R 17W
R 16W
T 24
T 23
T 22
T 21
T 20
T 19
T 18
LOUP COUNTY
GARFIELD COUNTY
CUSTER COUNTY
VALLEY COUNTY
Gracie Creek Pond
Calamus Reservoir WMA
Calamus Reservoir SRA
Kent Diversion Dam WMA
Mirdan Canal WMA
Myrtle E. Hall WMA (West)
Myrtle E. Hall WMA
Arcadia Diversion Dam WMA
Taylor
Sargent
Comstock
North Loup River
Gracie Creek
Private Rd
Dry Creek Ave
830TH RD
829TH RD
827TH RD
826TH RD
825TH RD
825THRD
823RD RD
Strohl Rd
Sunnyside Rd
Croughwell Rd
Cummings Park Rd
Sargent Rd
Sargent River Rd
Round Valley Rd
Sargent-ord Rd
Wescott Rd
Comstock Rd
Lillian Creek
Lillian Rd
Gates Rd
Boggs Table Rd
Cobur Dr
Blue Mound Rd
West Union Rd
Alps Rd
Jungman Ave
Kent Ave
End Loop
Worth Rd
Liberty Rd
440TH AVE
442ND AVE
446TH AVE
450TH AVE
451ST AVE
456TH AVE
459TH AVE
463RD AVE
RD 821
DR 820
RD 820
DR 819
RD 817
RD 816
DR 815
RD 814
DR 814
RD 813
DR 812
RD 812
RD 811
DR 811
RD 810
RD 809
RD 808
DR 807
RD 807
DR 806
RD 806
DR 805
RD 805
DR 818
DR 455
RD 453
RD 454
RD 456
RD 457
RD 458
RD 459
RD 460
RD 461
RD 462
RD 451
RD 452
RD 447
RD 448
RD 450
RD 441
RD 442
RD 443
RD 444
RD 445
RD 446
DR 439
DR 438
DR 443
DR 444
DR 445
DR 446
DR 447
DR 449
DR 451
DR 457
DR 460
RD 439
RD 438
RD 441
RD 442
RD 444
RD 445
RD 446
RD 447
RD 448
RD 450
RD 451
RD 452
RD 453
RD 454
RD 455
RD 456
RD 457
RD 458
RD 459
RD 460
RD 461
RD 462
1 in = 4 miles
N

Map Sheet 24

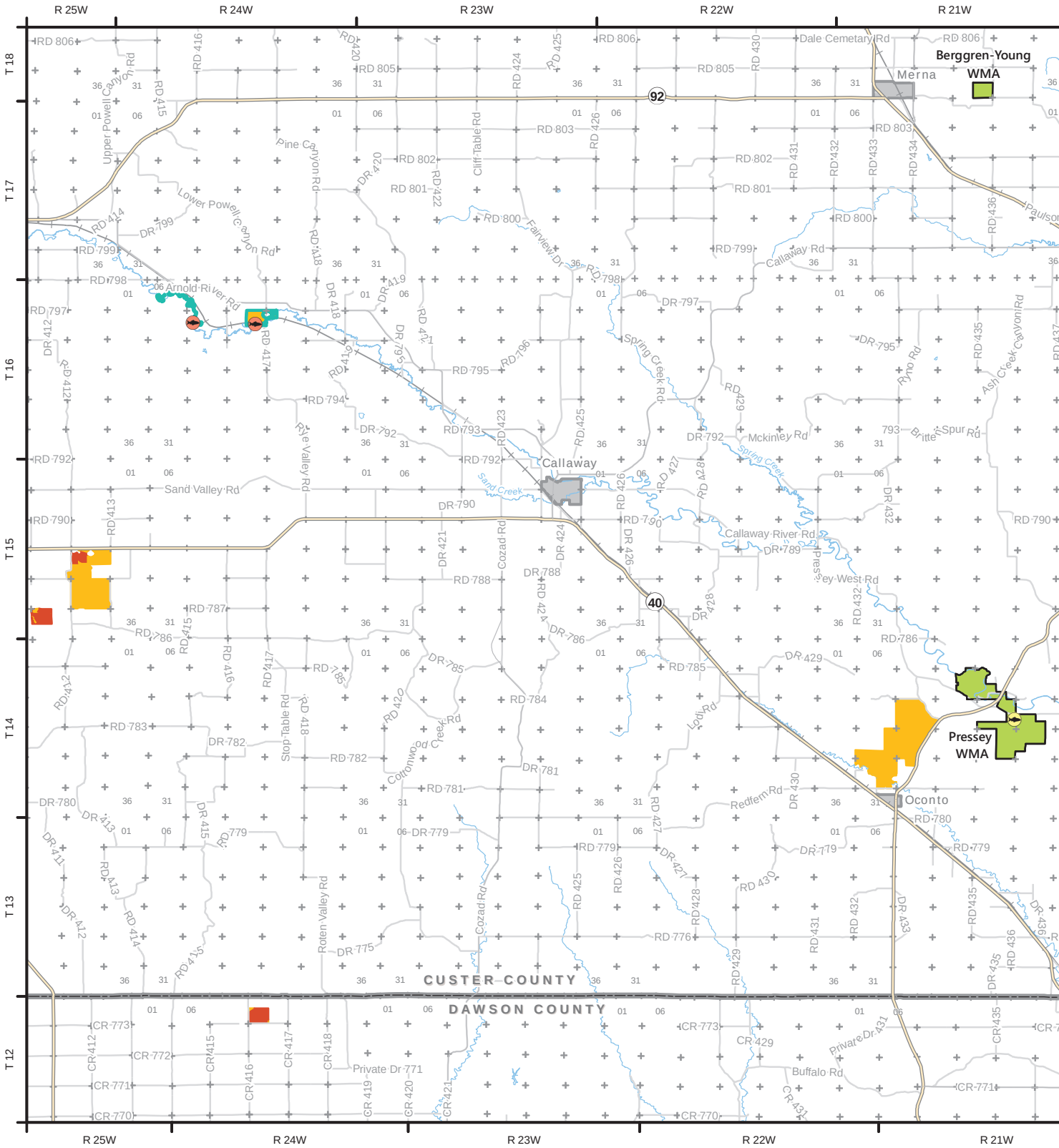

OFW Fishing Site

Public Fishing Sites

OFW CRP Open to Hunting and Trapping

OFW Open to Hunting and Trapping

OFW Open to Hunting, Trapping and Fishing

OFW Open to Fishing Only

NGPC Wildlife Management Area

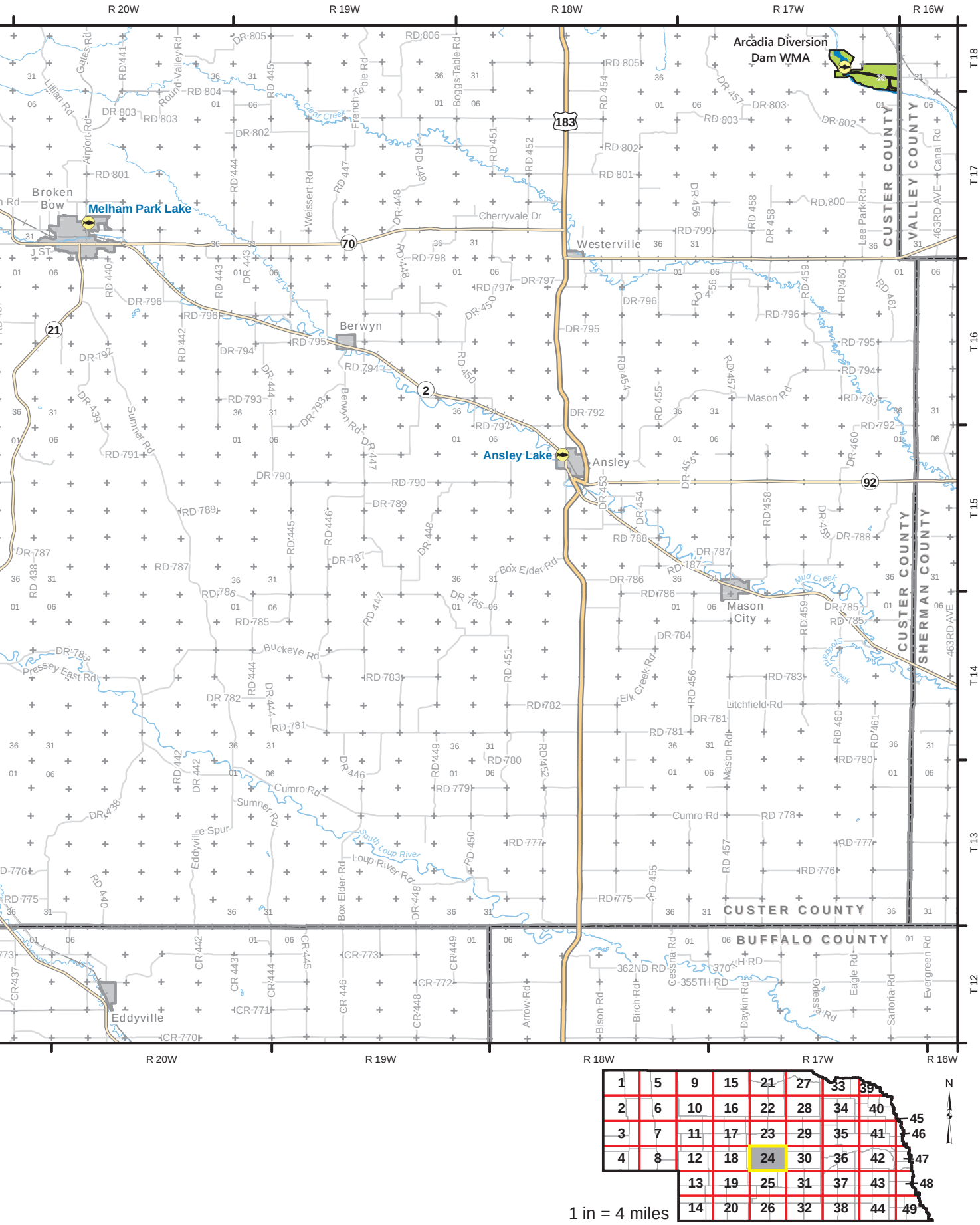
R 20W
R 19W
R 18W
R 17W
R 16W
T 18
T 17
T 16
T 15
T 14
T 13
T 12
Arcadia Diversion Dam WMA
Melham Park Lake
Broken Bow
Westerville
Berwyn
Ansley Lake
Ansley
Mason City
Eddyville
CUSTER COUNTY
VALLEY COUNTY
SHERMAN COUNTY
BUFFALO COUNTY
183
70
21
2
92
Clear Creek
Mud Creek
South Loup River
Loup River Rd
Cherryvale Dr
Mason Rd
Box Elder Rd
Buckeye Rd
Cumro Rd
Sumner Rd
Litchfield Rd
Elk Creek Rd
Pressey East Rd
Weissert Rd
Round Valley Rd
Gates Rd
Lillian Rd
Airport Rd
French Pole Rd
Boggs Table Rd
Lee Park Rd
Canal Rd
463RD AVE
Berwyn Rd
Eddyville Spur
Box Elder Rd
Arrow Rd
Bison Rd
Birch Rd
Cessna Rd
Daykin Rd
Eagle Rd
Sartoria Rd
Evergreen Rd
355TH RD
362ND RD
370TH RD
1 in = 4 miles
N

Sunrise/Sunset Schedule for Kearney

	Sept.		Oct.		Nov.		Dec.		Jan.		Feb.	
Day	Rise	Set	Rise	Set	Rise	Set	Rise	Set	Rise	Set	Rise	Set
1	7:03	8:10	7:33	7:20	8:06	6:33	7:41	5:10	8:00	5:19	7:47	5:53
2	7:04	8:08	7:34	7:18	8:08	6:32	7:42	5:10	8:00	5:20	7:46	5:54
3	7:05	8:06	7:35	7:16	8:09	6:31	7:43	5:09	8:00	5:21	7:45	5:55
4	7:06	8:05	7:36	7:15	8:10	6:30	7:44	5:09	8:00	5:22	7:44	5:57
5	7:07	8:03	7:37	7:13	7:11	5:29	7:45	5:09	8:00	5:22	7:43	5:58
6	7:08	8:02	7:38	7:11	7:12	5:28	7:46	5:09	8:00	5:23	7:42	5:59
7	7:09	8:00	7:39	7:10	7:13	5:27	7:46	5:09	8:00	5:24	7:41	6:00
8	7:10	7:58	7:40	7:08	7:15	5:26	7:47	5:09	8:00	5:25	7:39	6:02
9	7:11	7:57	7:41	7:06	7:16	5:24	7:48	5:09	8:00	5:26	7:38	6:03
10	7:12	7:55	7:42	7:05	7:17	5:23	7:49	5:09	8:00	5:27	7:37	6:04
11	7:13	7:53	7:43	7:03	7:18	5:23	7:50	5:09	8:00	5:28	7:36	6:05
12	7:14	7:52	7:44	7:02	7:19	5:22	7:51	5:09	7:59	5:29	7:35	6:06
13	7:15	7:50	7:45	7:00	7:20	5:21	7:52	5:09	7:59	5:31	7:33	6:08
14	7:16	7:48	7:46	6:59	7:22	5:20	7:52	5:09	7:59	5:32	7:32	6:09
15	7:17	7:47	7:47	6:57	7:23	5:19	7:53	5:10	7:58	5:33	7:31	6:10
16	7:18	7:45	7:48	6:56	7:24	5:18	7:54	5:10	7:58	5:34	7:30	6:11
17	7:19	7:43	7:49	6:54	7:25	5:17	7:54	5:10	7:58	5:35	7:28	6:12
18	7:20	7:41	7:51	6:53	7:26	5:17	7:55	5:11	7:57	5:36	7:27	6:14
19	7:21	7:40	7:52	6:51	7:27	5:16	7:56	5:11	7:57	5:37	7:25	6:15
20	7:22	7:38	7:53	6:50	7:29	5:15	7:56	5:11	7:56	5:38	7:24	6:16
21	7:23	7:36	7:54	6:48	7:30	5:14	7:57	5:12	7:55	5:40	7:23	6:17
22	7:24	7:35	7:55	6:47	7:31	5:14	7:57	5:12	7:55	5:41	7:21	6:18
23	7:25	7:33	7:56	6:45	7:32	5:13	7:58	5:13	7:54	5:42	7:20	6:20
24	7:26	7:31	7:57	6:44	7:33	5:13	7:58	5:13	7:53	5:43	7:18	6:21
25	7:27	7:30	7:58	6:43	7:34	5:12	7:58	5:14	7:53	5:44	7:17	6:22
26	7:28	7:28	7:59	6:41	7:35	5:12	7:59	5:15	7:52	5:46	7:15	6:23
27	7:29	7:26	8:01	6:40	7:36	5:11	7:59	5:15	7:51	5:47	7:14	6:24
28	7:30	7:25	8:02	6:39	7:38	5:11	7:59	5:16	7:50	5:48	7:12	6:25
29	7:31	7:23	8:03	6:37	7:39	5:10	8:00	5:17	7:49	5:49		
30	7:32	7:21	8:04	6:36	7:40	5:10	8:00	5:17	7:49	5:50		
31			8:05	6:35			8:00	5:18	7:48	5:52		

This schedule applies to any point in Nebraska that is due north or due south of Kearney. For each 9 miles west of Kearney, add 1 minute. For each 9 miles east of Kearney, subtract 1 minute. It is a hunter's responsibility to be aware of legal shooting hours for game they are hunting.

TREAT IT WITH RESPECT

When hunting on private land, remember these tips as a courtesy to those who own the land:

- Pick up trash
- Leave gates closed
- Walk in
- Park to allow access for others

NEBRASKA GAME PARKS

$8 YOUTH DEER AND TURKEY PERMITS

Share the Experience

Spend time with someone who is beginning to appreciate the challenge and adventure that is so much a part of your life. When you do, the reward is a lifetime of unforgettable moments.

Get the details at **OutdoorNebraska.org/YouthPermits**

NEBRASKA GAME PARKS

Update Date: 9/11/2017

Map Sheet 25

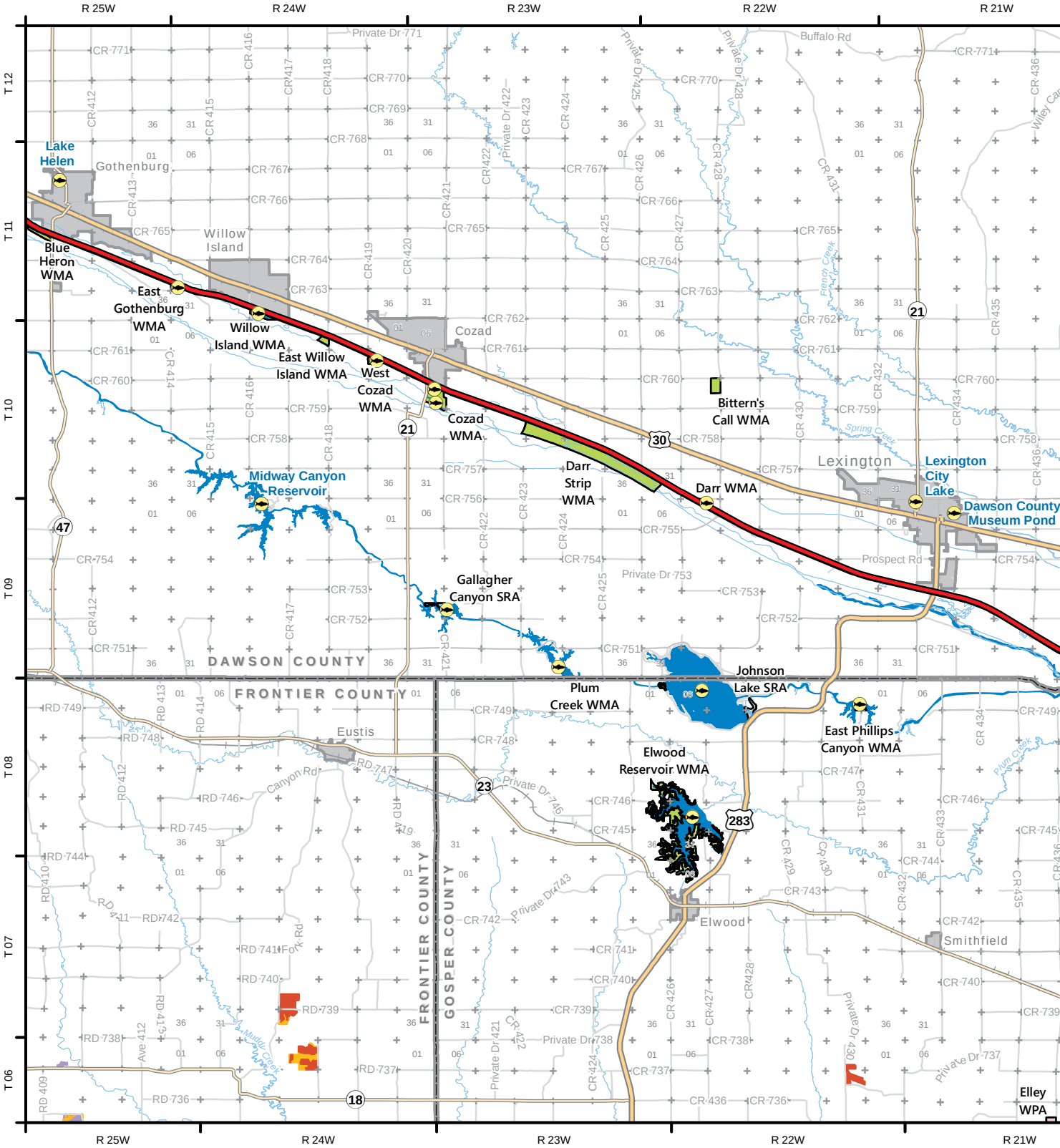

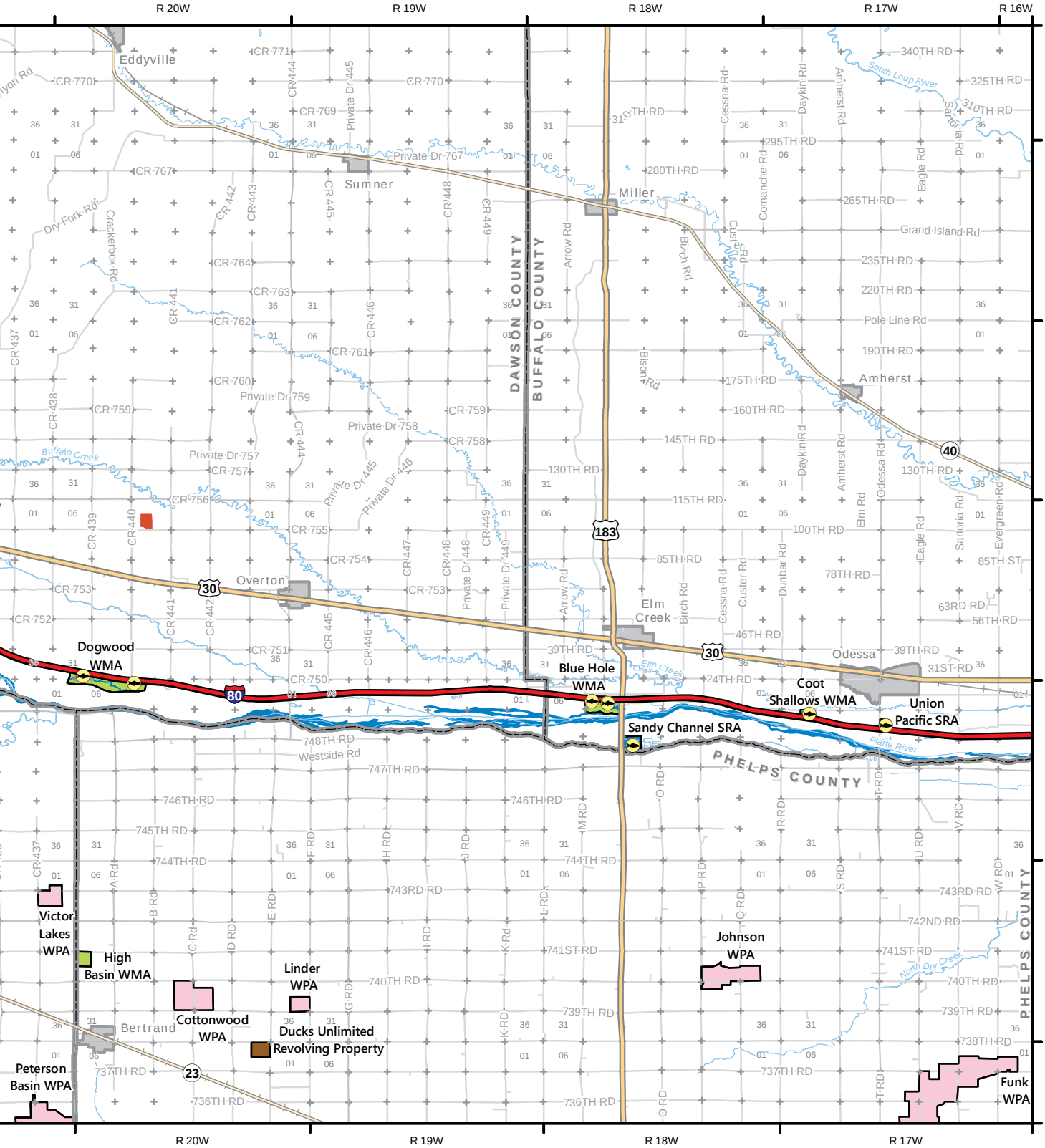
R 20W
R 19W
R 18W
R 17W
R 16W
T 12
T 11
T 10
T 09
T 08
T 07
T 06
Eddyville
Sumner
Miller
Amherst
Overton
Elm Creek
Odessa
Bertrand
DAWSON COUNTY
BUFFALO COUNTY
PHELPS COUNTY
Dogwood WMA
Blue Hole WMA
Coot Shallows WMA
Union Pacific SRA
Sandy Channel SRA
Victor Lakes WPA
High Basin WMA
Linder WPA
Cottonwood WPA
Ducks Unlimited Revolving Property
Peterson Basin WPA
Johnson WPA
Funk WPA
South Loup River
Buffalo Creek
Platte River
North Dry Creek
Elm Creek
Westside Rd
Grand Island Rd
Pole Line Rd
183
30
80
40
23

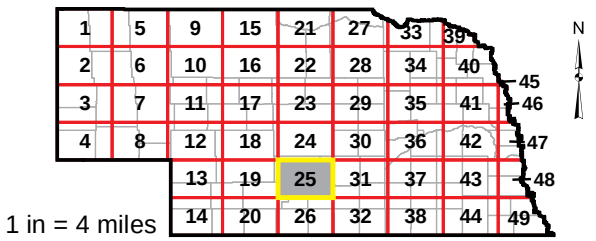
1
5
9
15
21
27
33
39
2
6
10
16
22
28
34
40
45
3
7
11
17
23
29
35
41
46
4
8
12
18
24
30
36
42
47
13
19
25
31
37
43
48
14
20
26
32
38
44
49
N

1 in = 4 miles

Update Date: 10/27/2017

Map Sheet 26

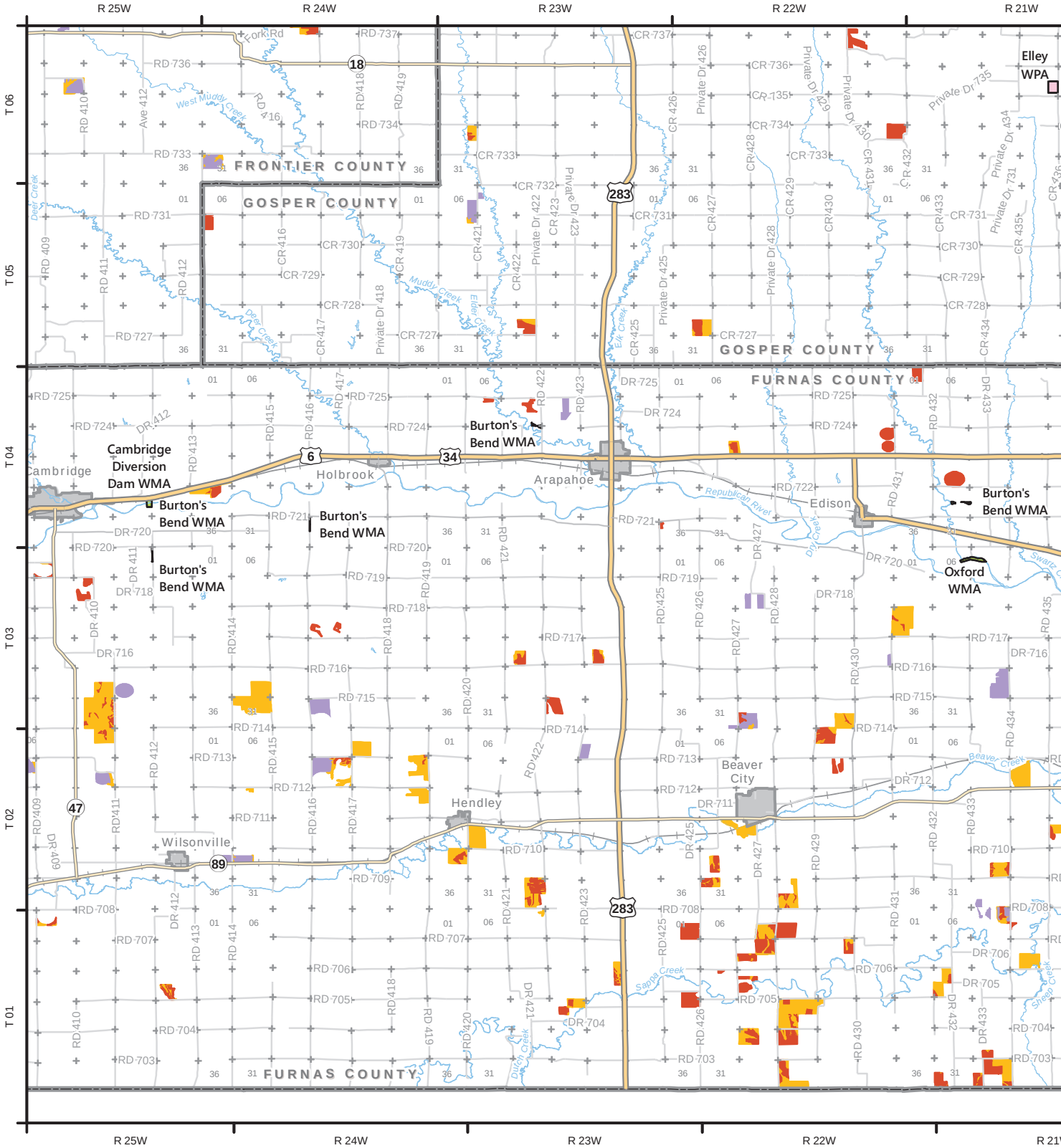

Public Fishing Sites

OFW CRP Open to Hunting and Trapping

OFW Open to Hunting and Trapping

OFW Small Grain Stubble Management

United States Army Corps of Engineers

USFWS Waterfowl Production Area

NGPC Wildlife Management Area

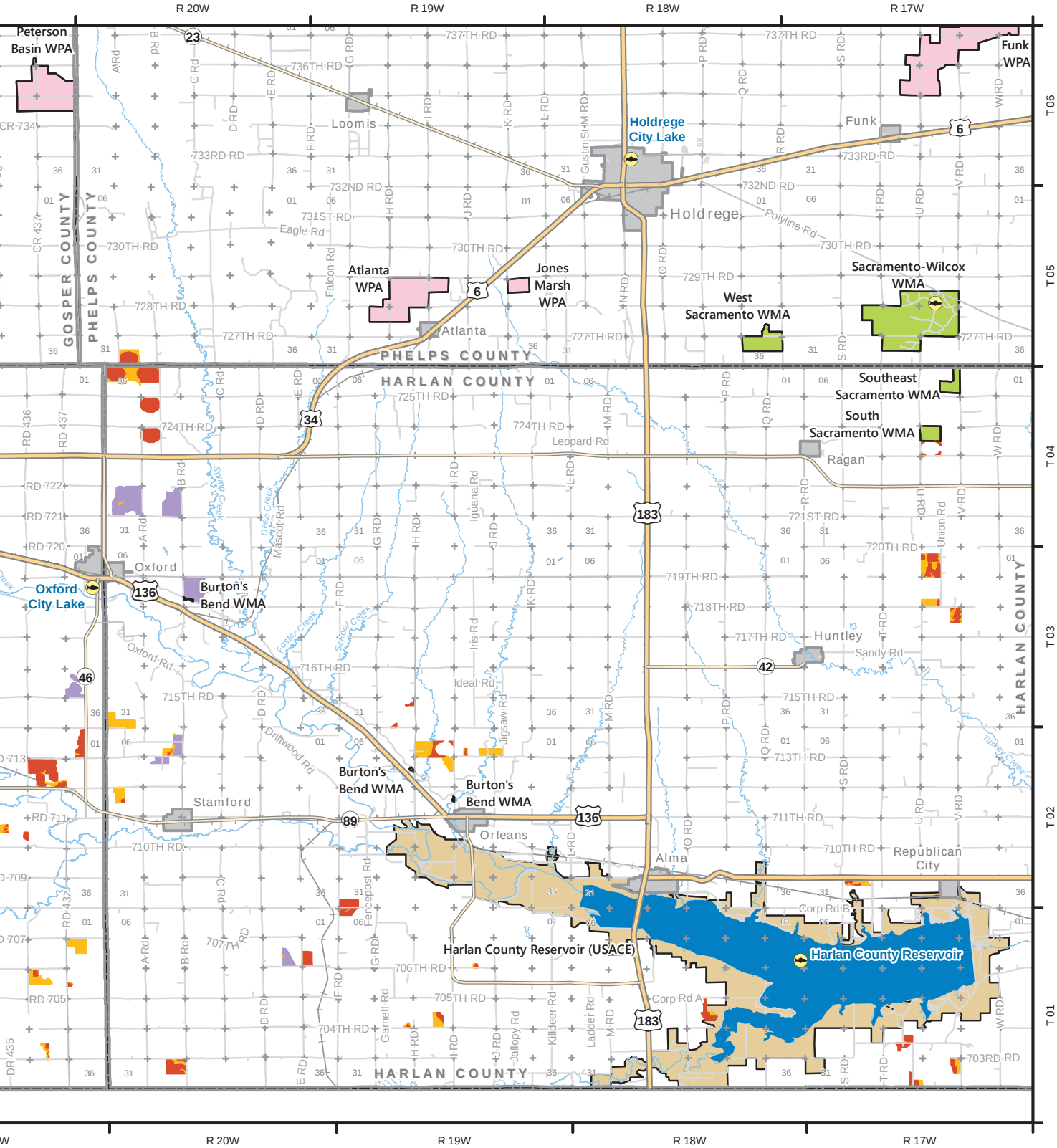

Over 20,000 acres of tall wheat and milo stubble fields are enrolled in OFW after the printing of the atlas. These sites are open to public hunting and will be added to the online versions of the atlas. Please visit outdoornebraska.org/publicaccessatlas/ after Sept. 15th to view these properties.

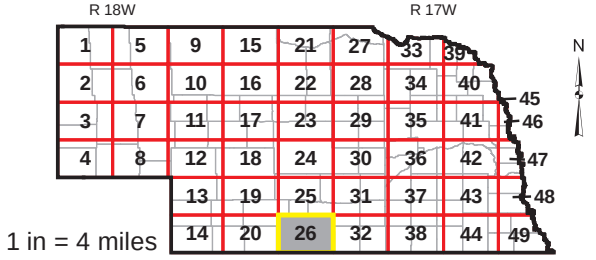

1 in = 4 miles

Map Sheet 27

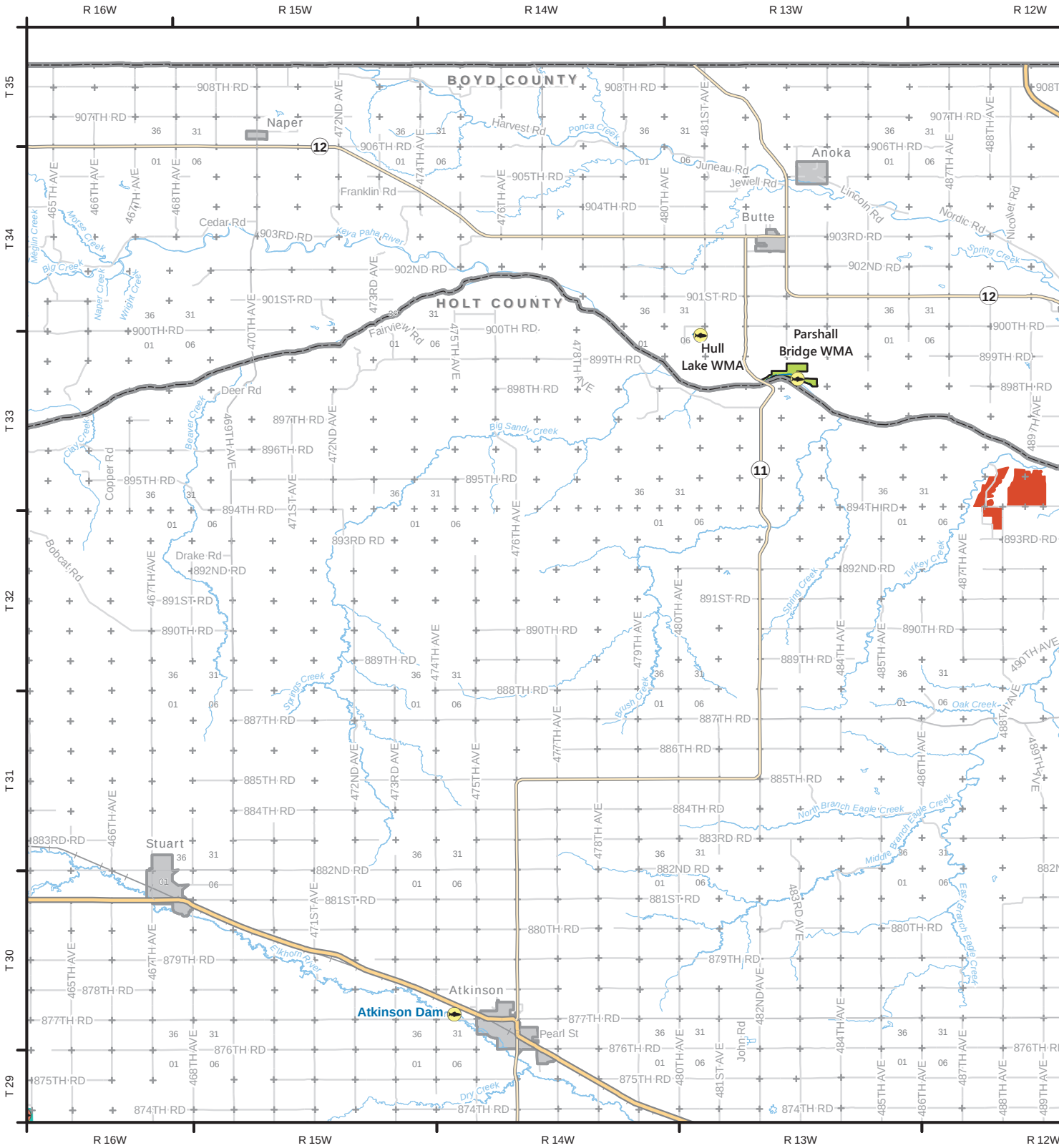

OFW Fishing Site

Public Fishing Sites

OFW CRP Open to Hunting and Trapping

OFW Open to Fishing Only

NGPC Wildlife Management Area

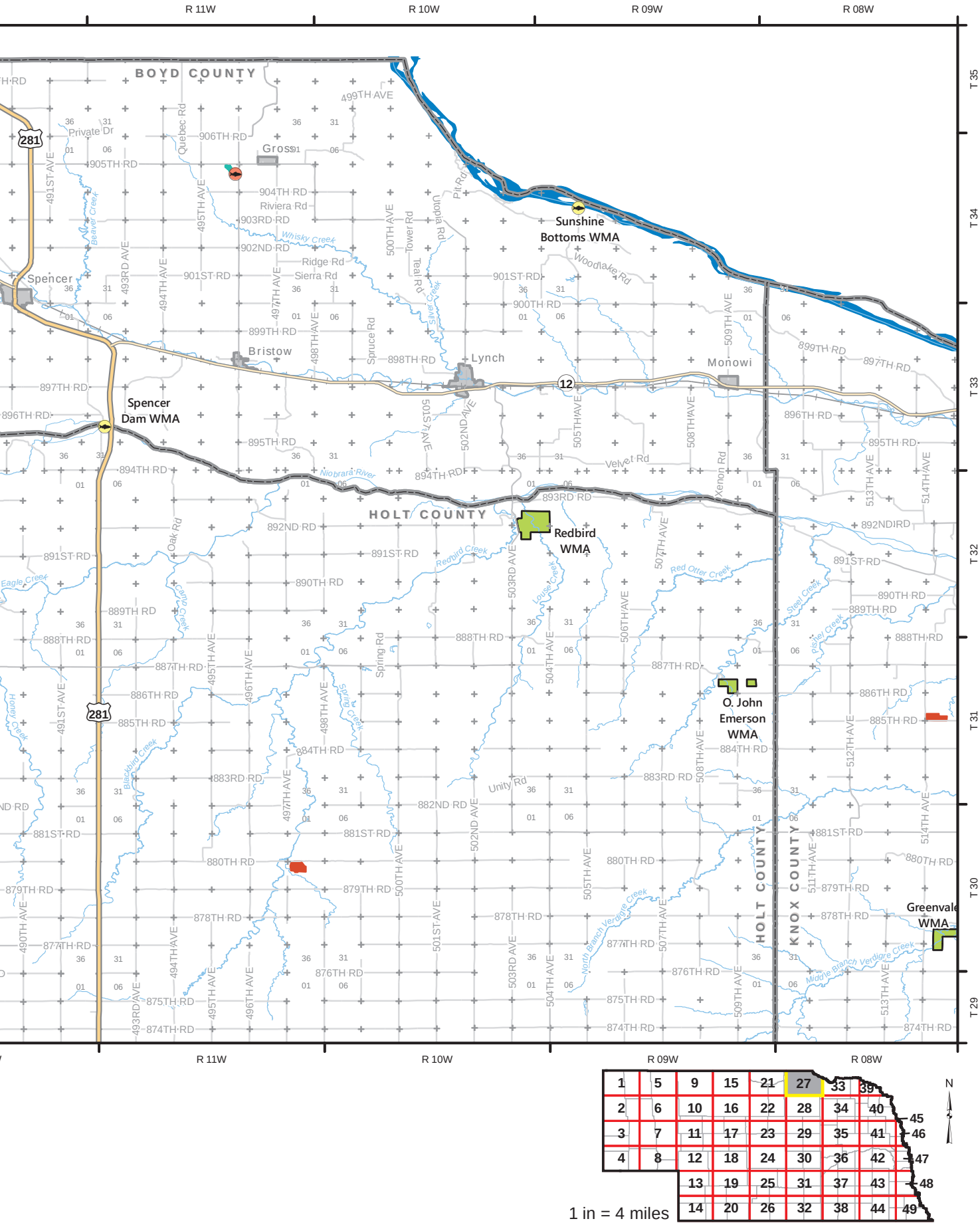
R 11W
R 10W
R 09W
R 08W
T 35
T 34
T 33
T 32
T 31
T 30
T 29
BOYD COUNTY
HOLT COUNTY
KNOX COUNTY
Spencer
Gross
Bristow
Lynch
Monowi
Sunshine Bottoms WMA
Spencer Dam WMA
Redbird WMA
O. John Emerson WMA
Greenvale WMA
Niobrara River
Whisky Creek
Redbird Creek
Red Otter Creek
North Branch Verdigre Creek
Middle Branch Verdigre Creek
Private Dr
Quebec Rd
Riviera Rd
Ridge Rd
Sierra Rd
Tower Rd
Tea Rd
Utopia Rd
Pit Rd
Woodlake Rd
Spruce Rd
Velvet Rd
Xenon Rd
Oak Rd
Spring Rd
Unity Rd
Steel Creek
Pisker Creek
Louse Creek
Blackbird Creek
Honey Creek
Eagle Creek
Beaver Creek
Cedar Creek
Spring Creek
281
12

1 5 9 15 21 27 33 39
2 6 10 16 22 28 34 40 45
3 7 11 17 23 29 35 41 46
4 8 12 18 24 30 36 42 47
13 19 25 31 37 43 48
14 20 26 32 38 44 49
N

1 in = 4 miles

Map Sheet 28

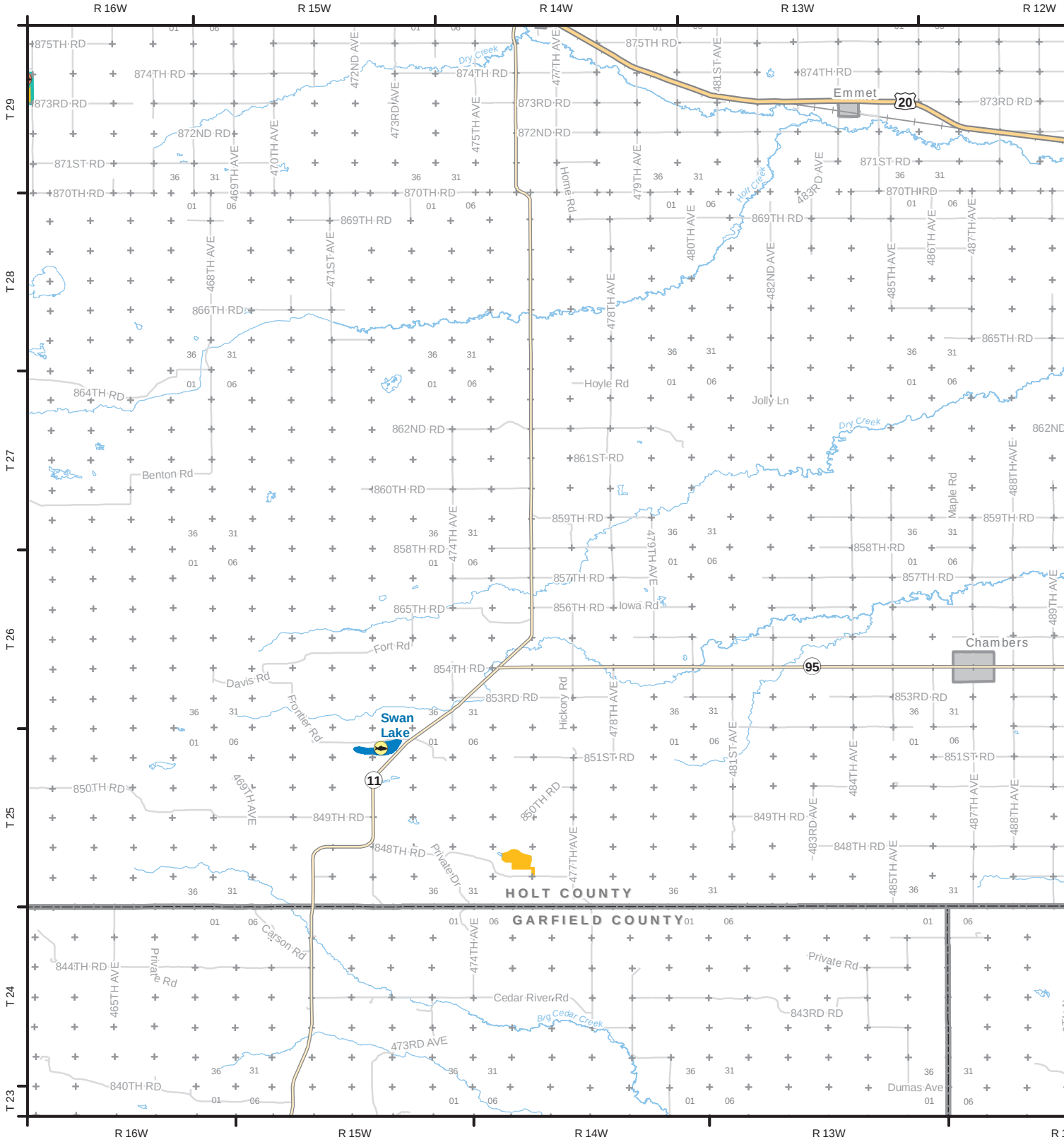

Public Fishing Sites

OFW CRP Open to Hunting and Trapping

OFW Open to Hunting and Trapping

OFW Closed During 9-day November Firearm Season

NGPC Wildlife Management Area

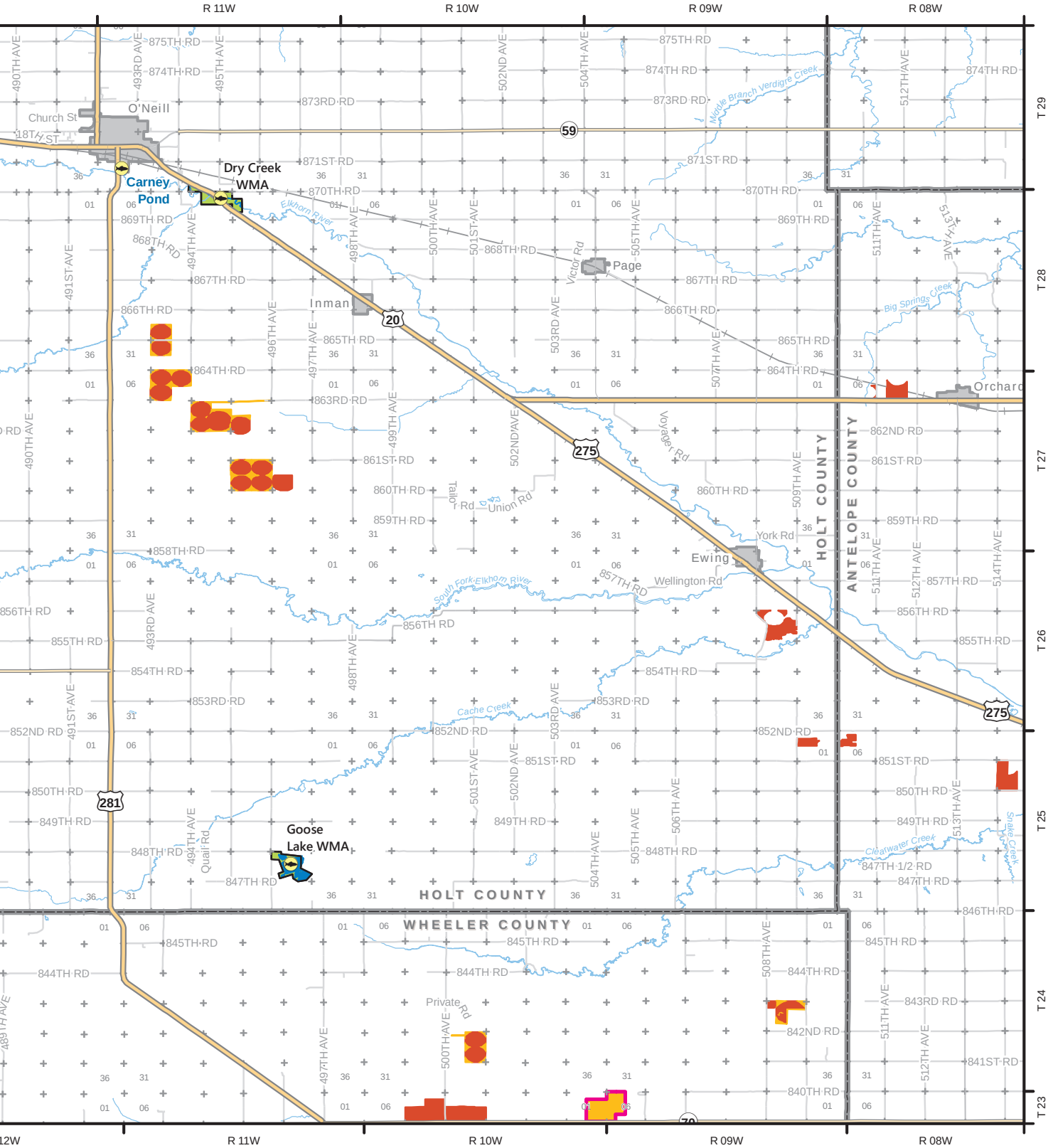
R 11W
R 10W
R 09W
R 08W
T 29
T 28
T 27
T 26
T 25
T 24
T 23
O'Neill
Church St
Carney Pond
Dry Creek WMA
Elkhorn River
Middle Branch Verdigre Creek
Page
Inman
Victor Rd
Big Springs Creek
Orchard
Voyager Rd
Tailo Rd
Union Rd
York Rd
Ewing
Wellington Rd
South Fork Elkhorn River
Cache Creek
Goose Lake WMA
Quail Rd
Clearwater Creek
Snake Creek
Private Rd
HOLT COUNTY
ANTELOPE COUNTY
WHEELER COUNTY
59
20
275
281
70

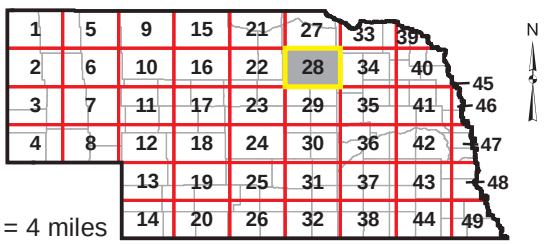
1 5 9 15 21 27 33 39
2 6 10 16 22 28 34 40 45
3 7 11 17 23 29 35 41 46
4 8 12 18 24 30 36 42 47
13 19 25 31 37 43 48
14 20 26 32 38 44 49
N

1 in = 4 miles

Map Sheet 29

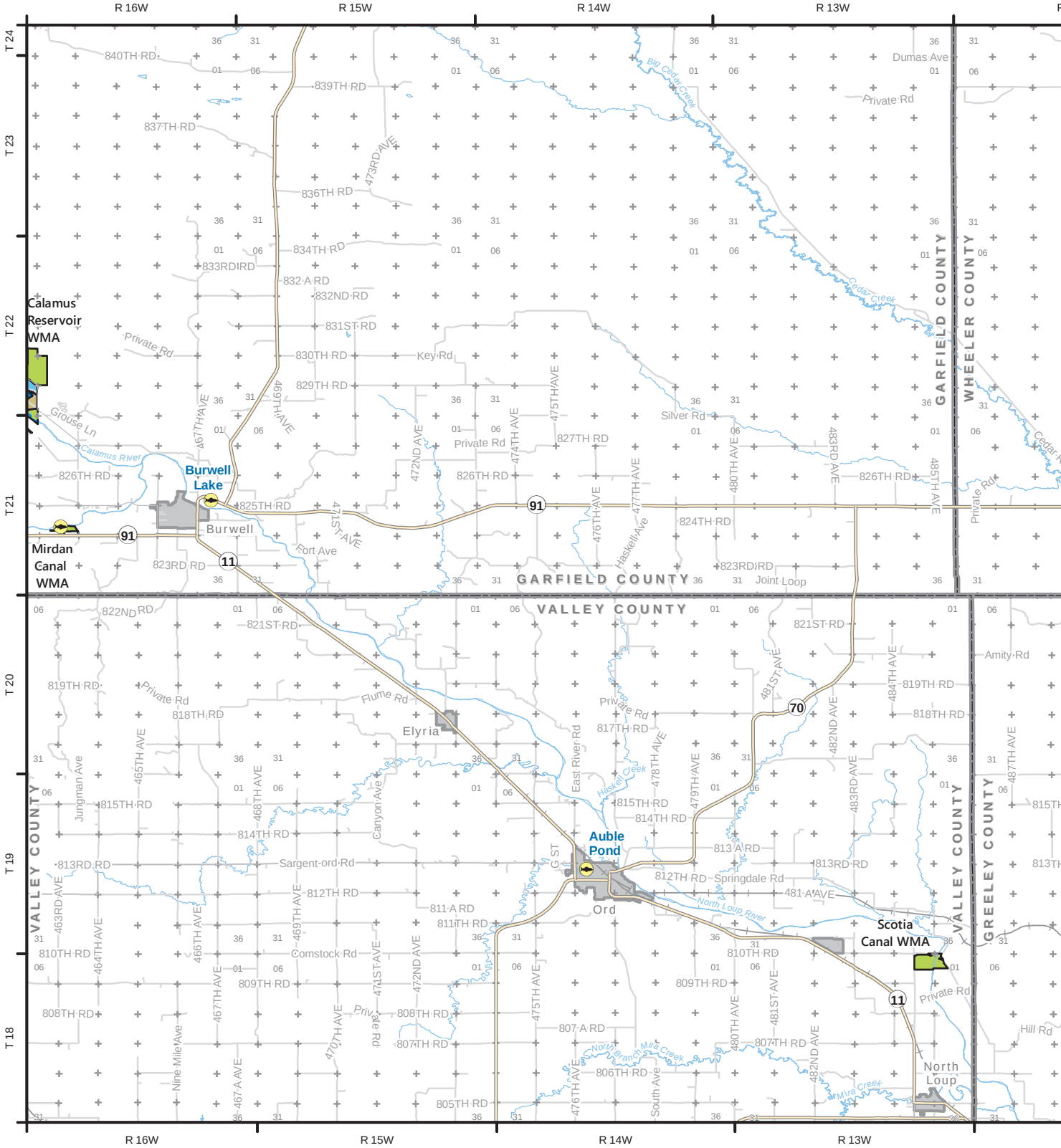

Public Fishing Sites

OFW CRP Open to Hunting and Trapping

OFW Open to Hunting and Trapping

OFW Closed During 9-day November Firearm Season

NGPC Wildlife Management Area

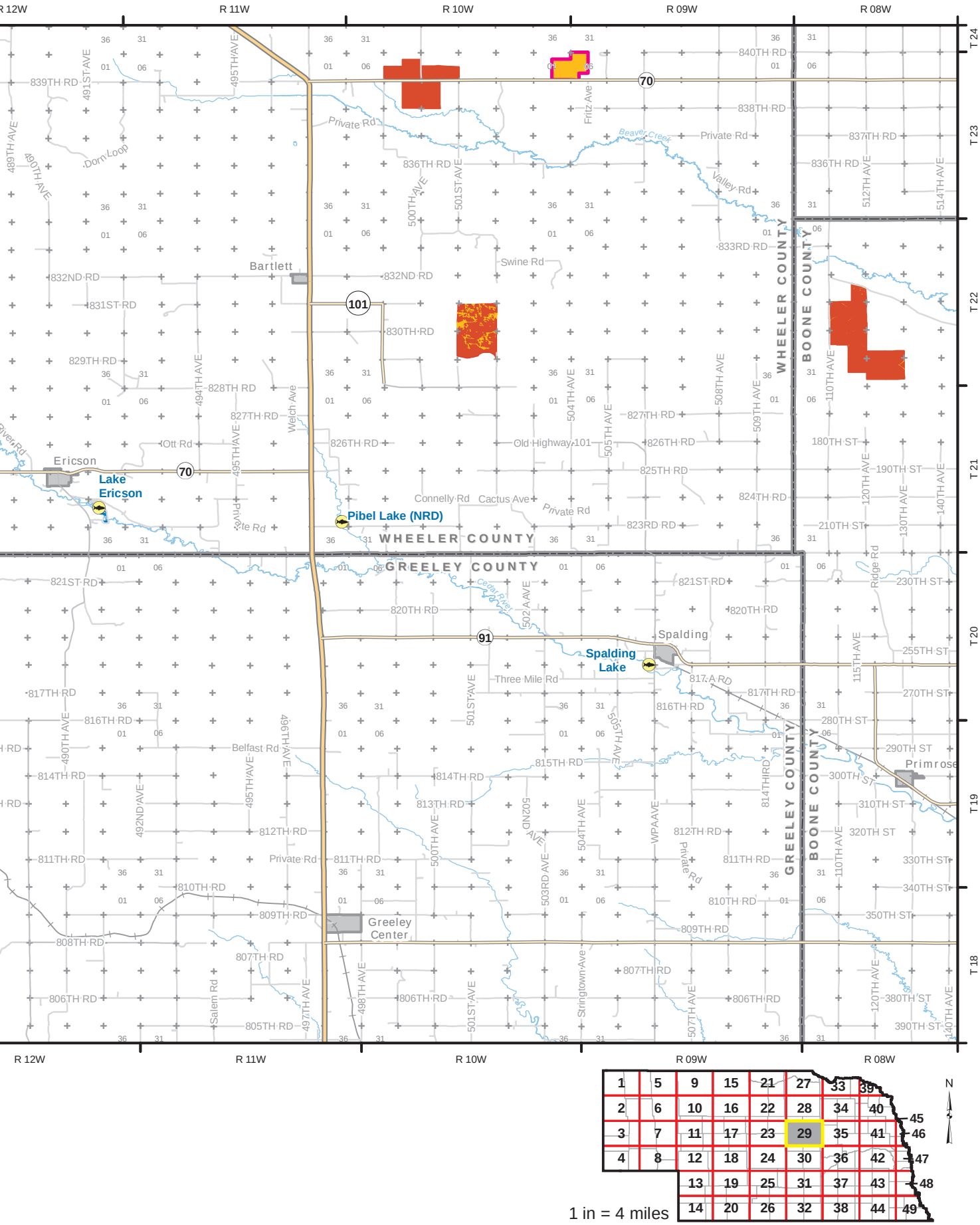
R 12W
R 11W
R 10W
R 09W
R 08W
T 24
T 23
T 22
T 21
T 20
T 19
T 18
WHEELER COUNTY
BOONE COUNTY
GREELEY COUNTY
Bartlett
Ericson
Lake Ericson
Pibel Lake (NRD)
Spalding
Spalding Lake
Primrose
Greeley Center
Beaver Creek
Cedar River
Old Highway 101
Connelly Rd
Cactus Ave
Private Rd
Swine Rd
Valley Rd
Three Mile Rd
Belfast Rd
Salem Rd
Stringtown Ave
Welch Ave
Fritz Ave
Ridge Rd
Dorn Loop
1 in = 4 miles
N

Map Sheet 30

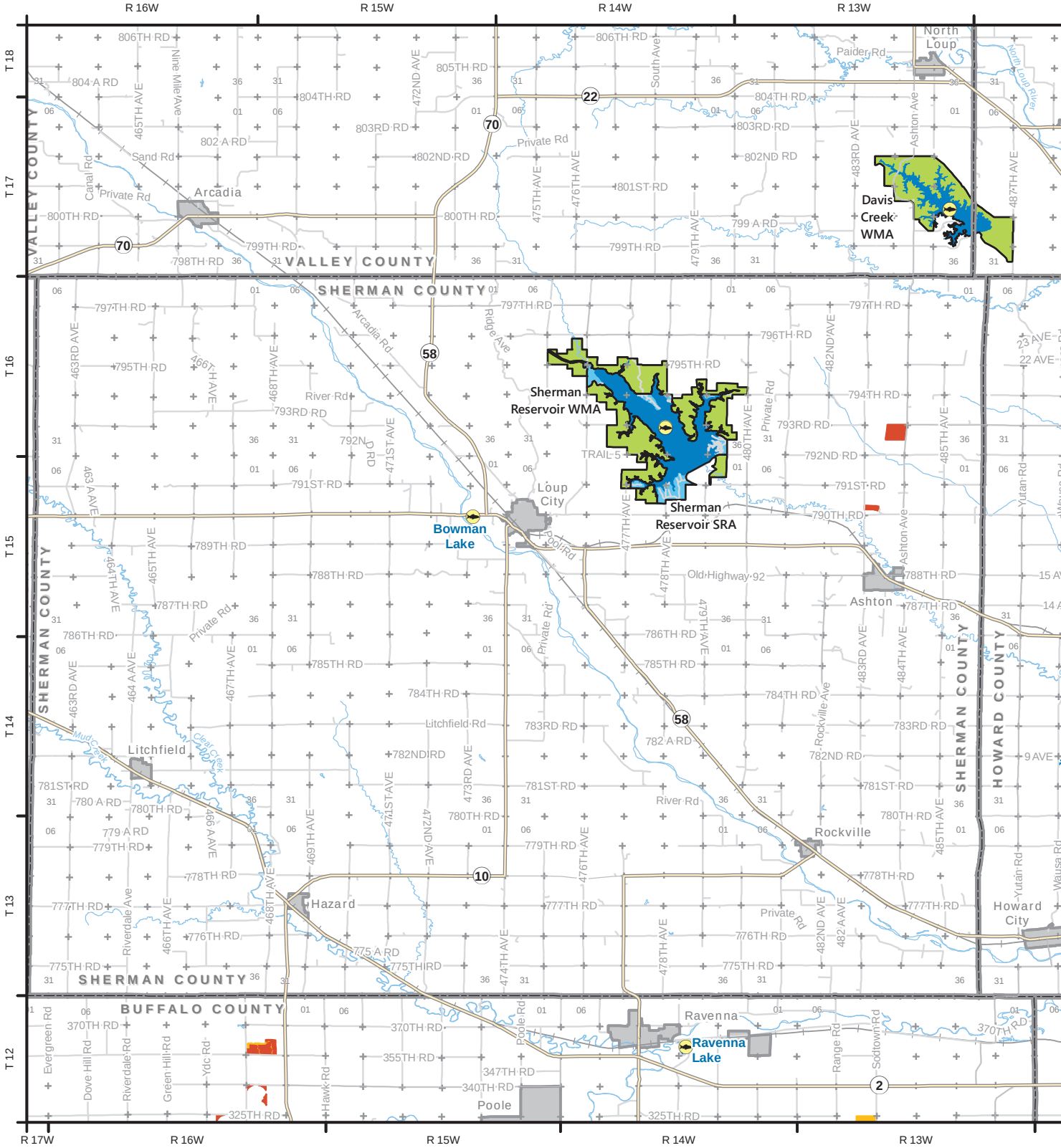

Public Fishing Sites

OFW CRP Open to Hunting and Trapping

OFW Open to Hunting and Trapping

NGPC State Recreation Area

NGPC Wildlife Management Area

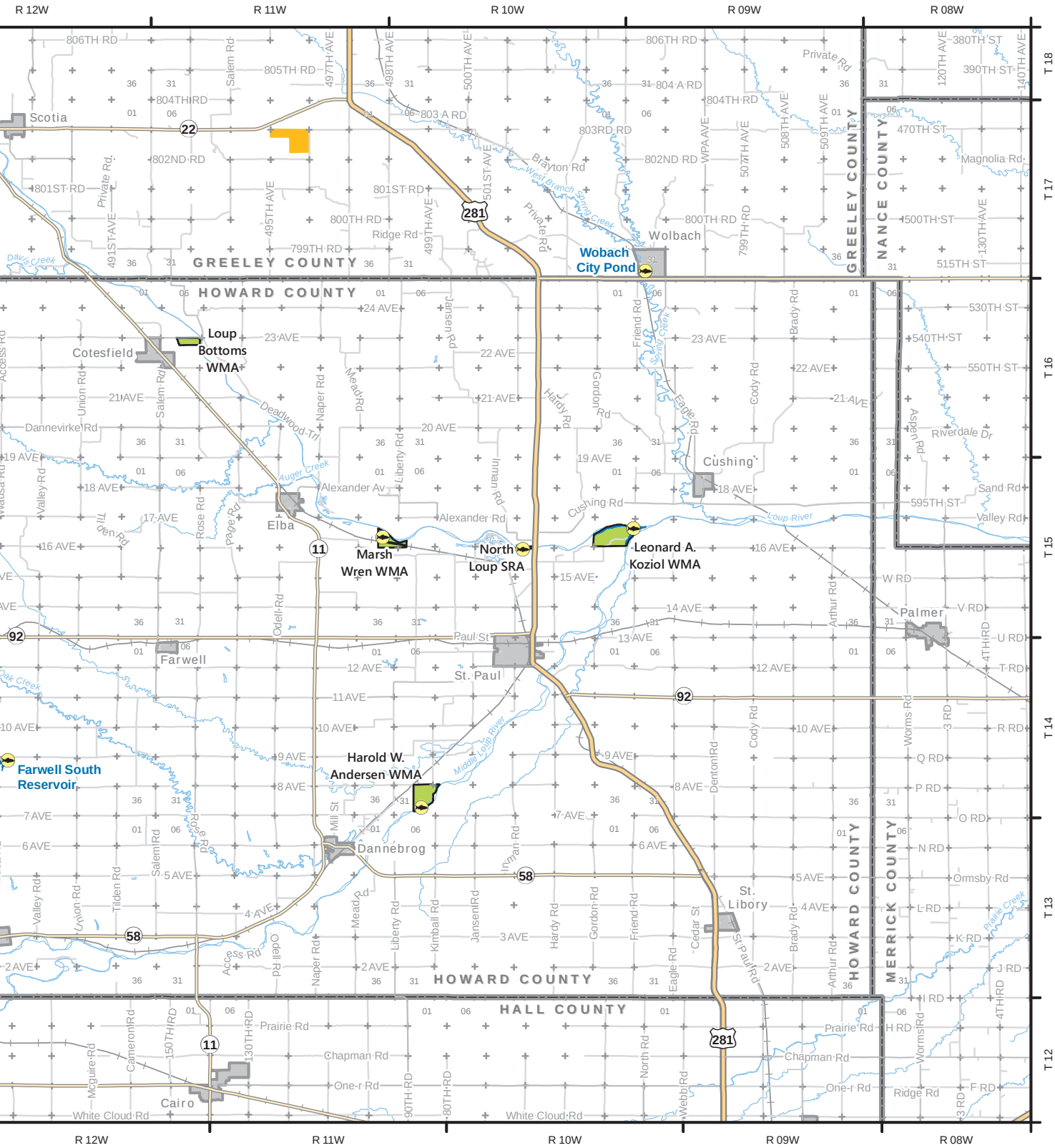
R 12W
R 11W
R 10W
R 09W
R 08W
T 18
T 17
T 16
T 15
T 14
T 13
T 12
Scotia
Wolbach
Wobach City Pond
GREELEY COUNTY
HOWARD COUNTY
NANCE COUNTY
Loup Bottoms WMA
Cotesfield
Cushing
Elba
Marsh Wren WMA
North Loup SRA
Leonard A. Koziol WMA
Palmer
Farwell
St. Paul
Farwell South Reservoir
Harold W. Andersen WMA
Dannebrog
St. Libory
MERRICK COUNTY
HALL COUNTY
Cairo

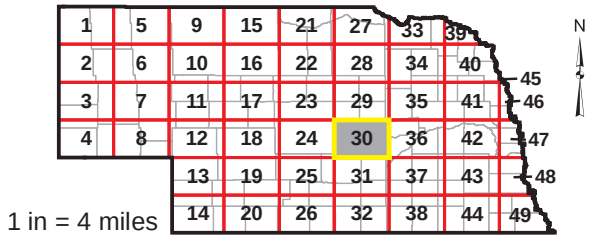
1 in = 4 miles
N

Map Sheet 31

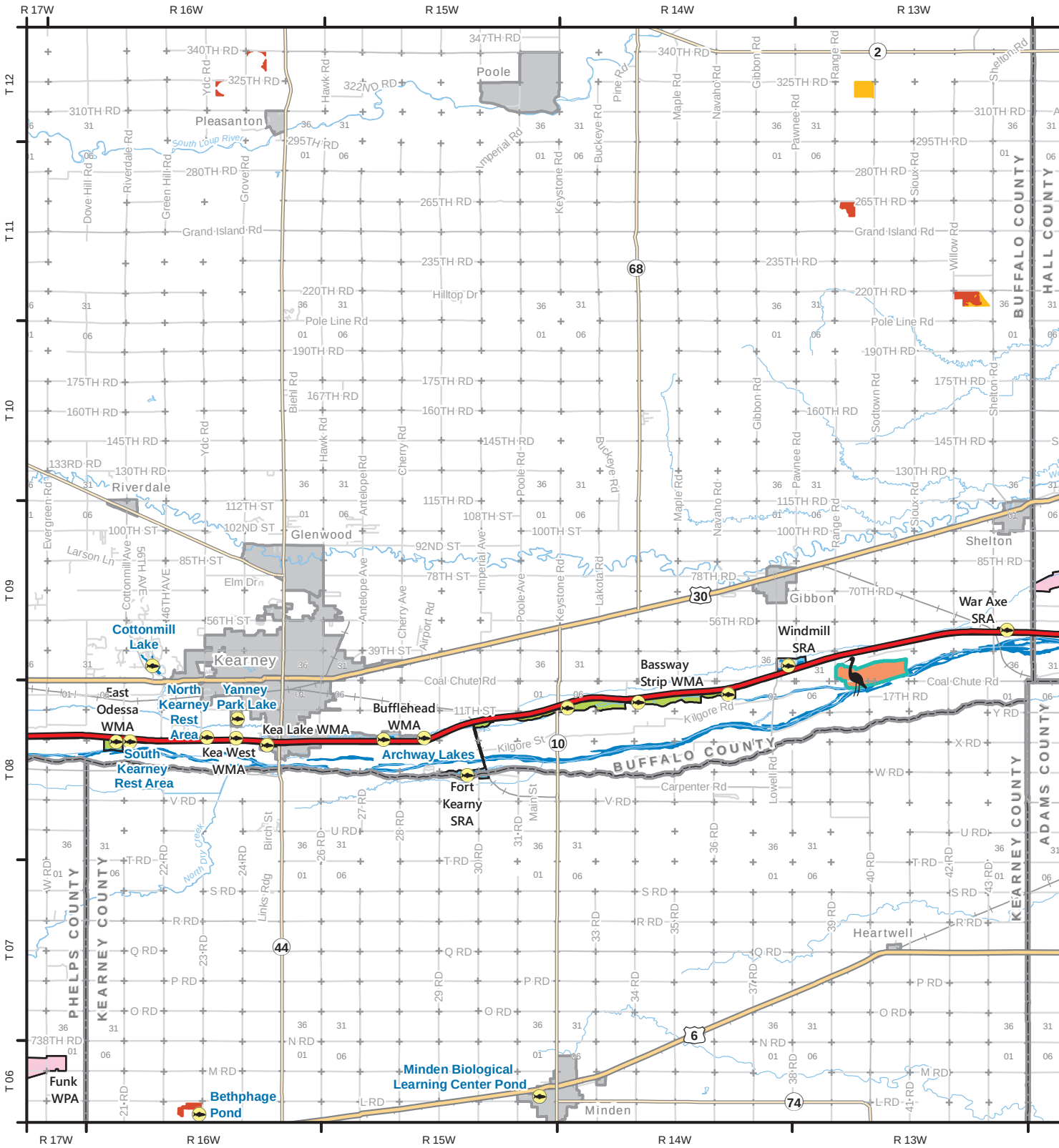
R 17W
R 16W
R 15W
R 14W
R 13W
T 12
T 11
T 10
T 09
T 08
T 07
T 06
Poole
Pleasanton
Riverdale
Glenwood
Kearney
Gibbon
Shelton
Heartwell
Minden
Cottonmill Lake
East Odessa WMA
North Kearney Rest Area
Yanney Park Lake
Kea Lake WMA
Kea West WMA
South Kearney Rest Area
Bufflehead WMA
Archway Lakes
Fort Kearny SRA
Bassway Strip WMA
Windmill SRA
War Axe SRA
Funk WPA
Bethphage Pond
Minden Biological Learning Center Pond
BUFFALO COUNTY
HALL COUNTY
PHELPS COUNTY
KEARNEY COUNTY
ADAMS COUNTY
South Loup River
Public Fishing Sites
OFW CRP Open to Hunting and Trapping
OFW Open to Hunting and Trapping
OFW Special Regulations
NRD Recreation Area
USFWS Waterfowl Production Area
NGPC State Recreation Area
NGPC Wildlife Management Area

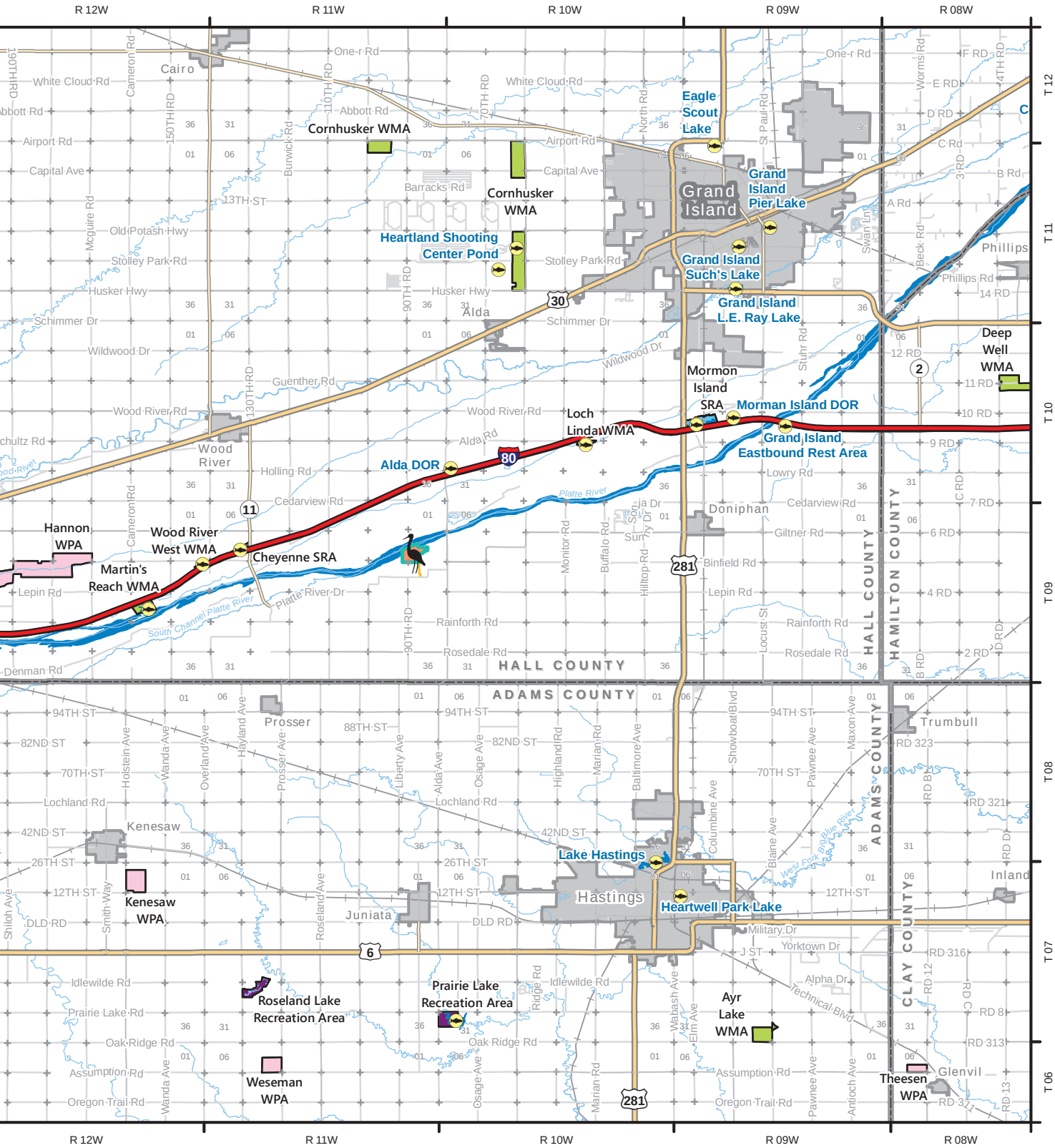

Sites will be closed Nov. 11 - 19 and Feb. 1 - April 15. Sites will also be closed if a whooping crane is observed on-site outside of those dates. These sites exclude all deer hunting.

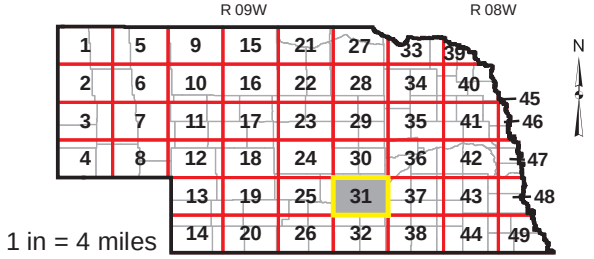

Map Sheet 32

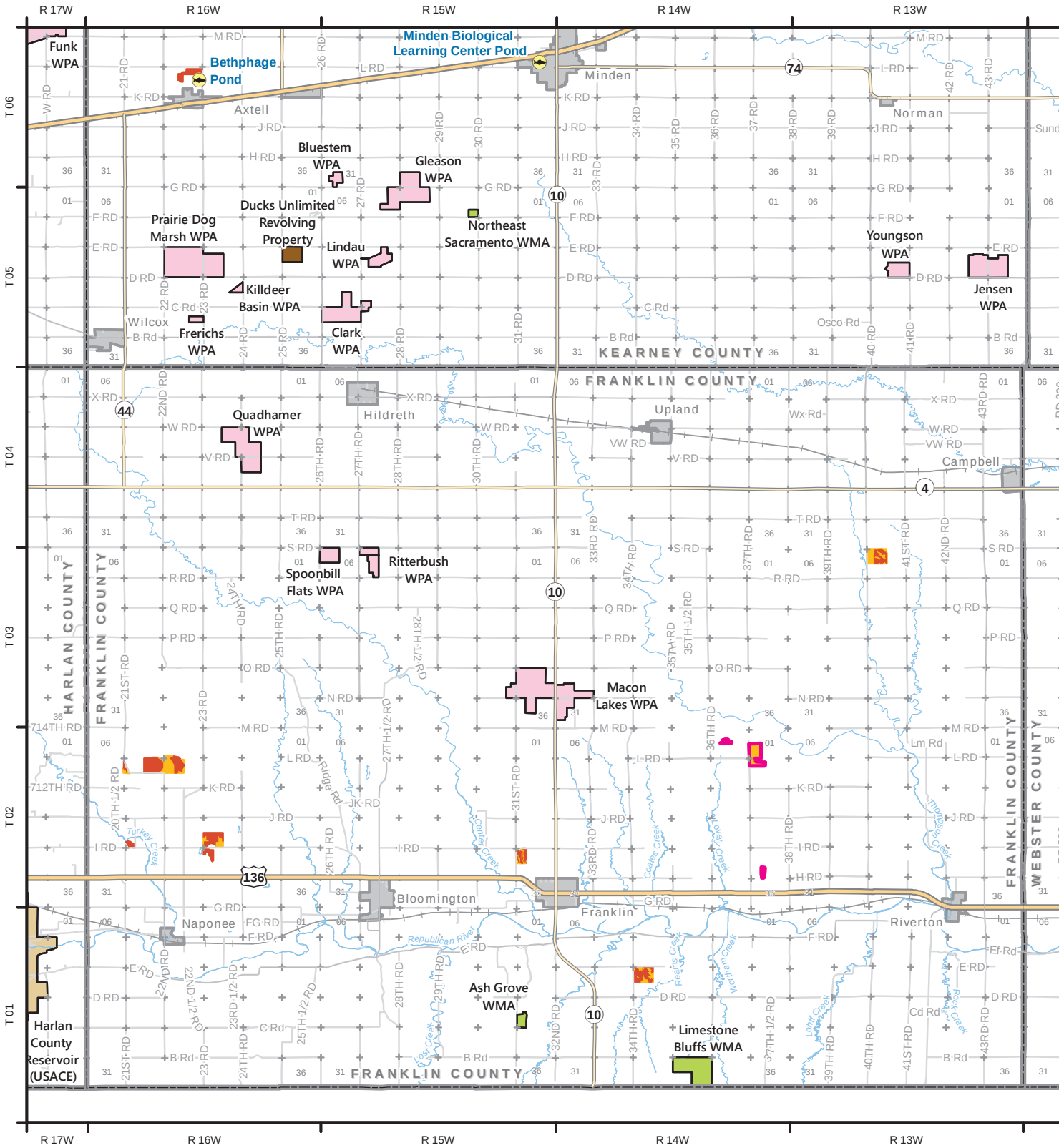

- Public Fishing Sites
- OFW CRP Open to Hunting and Trapping
- OFW Open to Hunting and Trapping
- OFW Closed During 9-day November Firearm Season
- Conservation Partner
- NRD Recreation Area
- U.S. Army Corps of Engineers
- USFWS Waterfowl Production Area
- Operations Area
- NGPC Wildlife Management Area

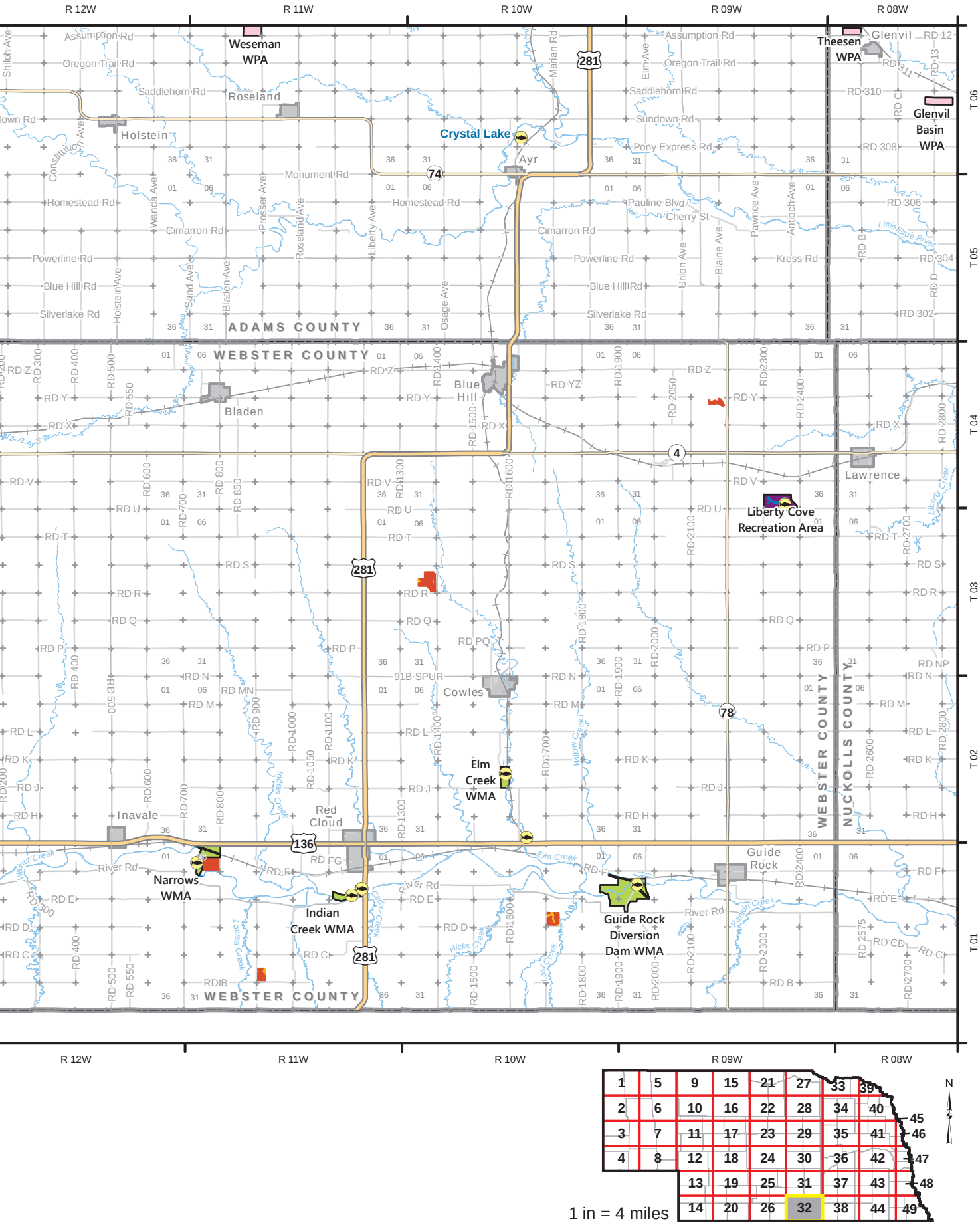
R 12W
R 11W
R 10W
R 09W
R 08W
T 06
T 05
T 04
T 03
T 02
T 01
Weseman WPA
Theesen WPA
Glenvil
Glenvil Basin WPA
Roseland
Holstein
Crystal Lake
Ayr
ADAMS COUNTY
WEBSTER COUNTY
Blue Hill
Bladen
Lawrence
Liberty Cove Recreation Area
Cowles
Elm Creek WMA
Inavale
Red Cloud
Narrows WMA
Indian Creek WMA
Guide Rock
Guide Rock Diversion Dam WMA
NUCKOLLS COUNTY
1 in = 4 miles
N

Update Date: 10/27/2017

Map Sheet 33

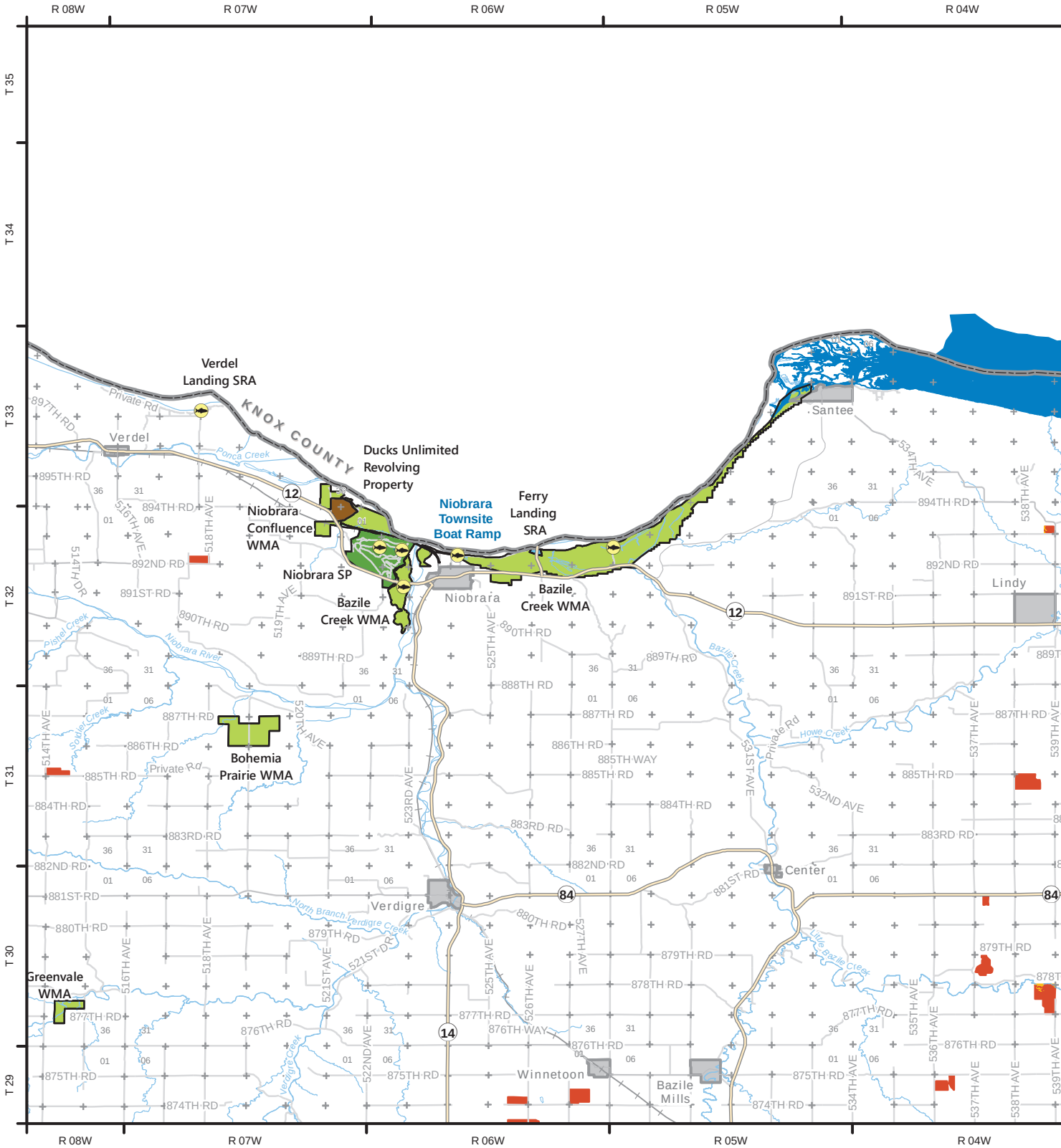

OFW Fishing Site
Public Fishing Sites
OFW CRP Open to Hunting and Trapping
OFW Open to Hunting and Trapping
OFW Open to Hunting, Trapping and Fishing
Conservation Partner
NGPC State Park
NGPC State Recreation Area
NGPC Wildlife Management Area

Update Date: 10/27/2017

Map Sheet 33

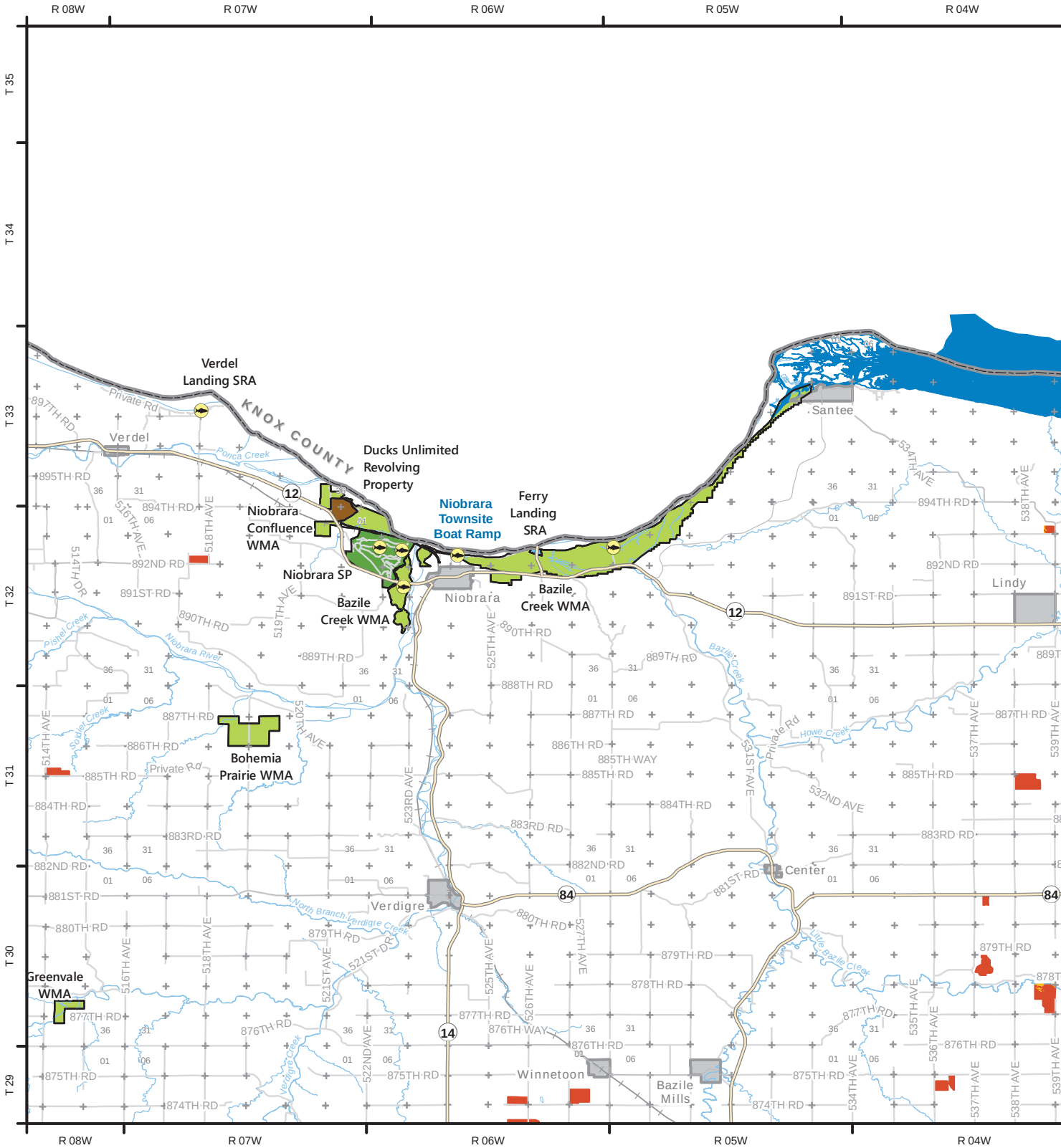

OFW Fishing Site
Public Fishing Sites
OFW CRP Open to Hunting and Trapping
OFW Open to Hunting and Trapping
OFW Open to Hunting, Trapping and Fishing
Conservation Partner
NGPC State Park
NGPC State Recreation Area
NGPC Wildlife Management Area

Update Date: 10/27/2017

Map Sheet 34

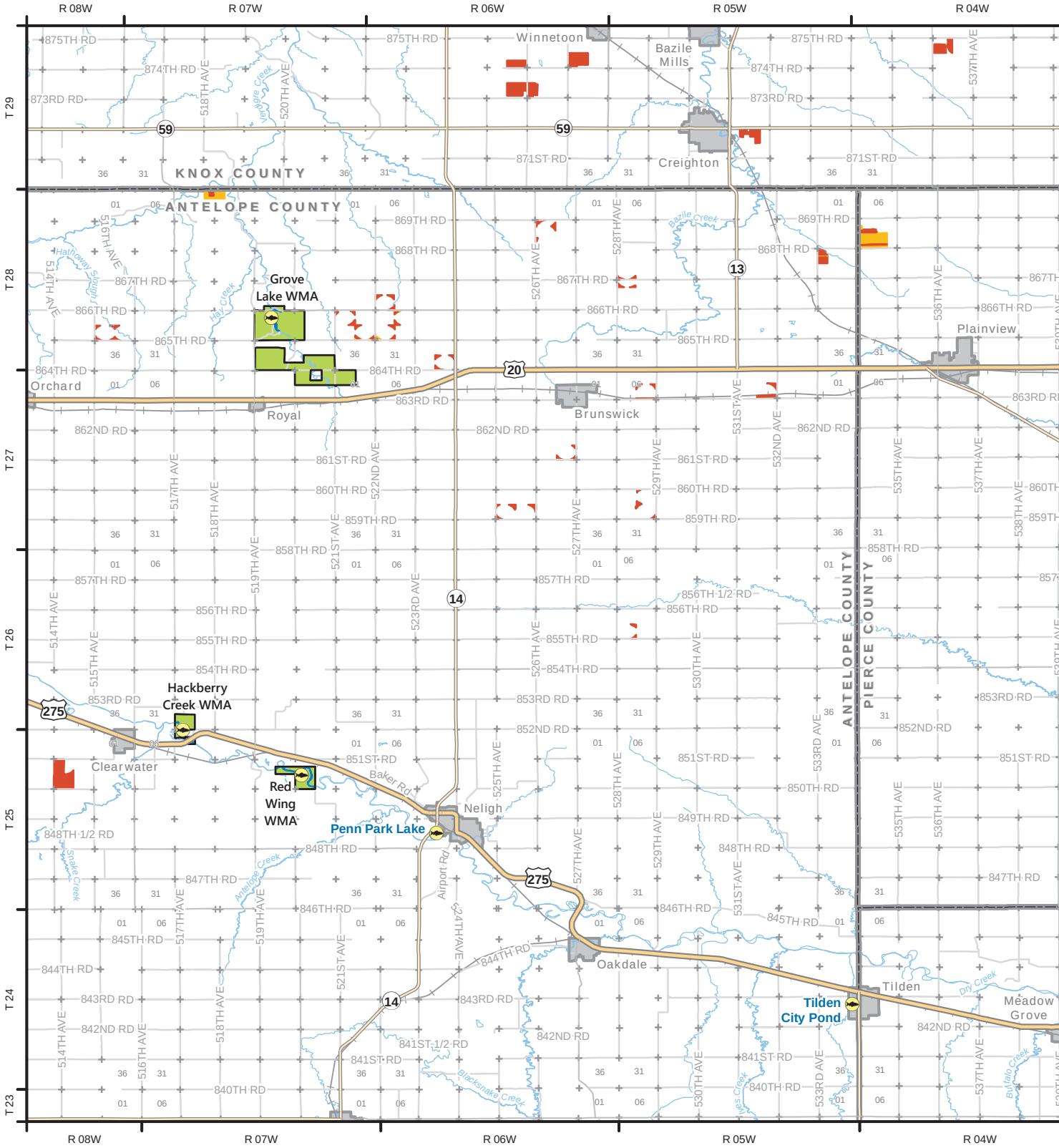

OFW Fishing Site

Public Fishing Sites

OFW CRP Open to Hunting and Trapping

OFW Open to Hunting and Trapping

OFW Open to Hunting, Trapping and Fishing

NGPC State Recreation Area

NGPC Wildlife Management Area

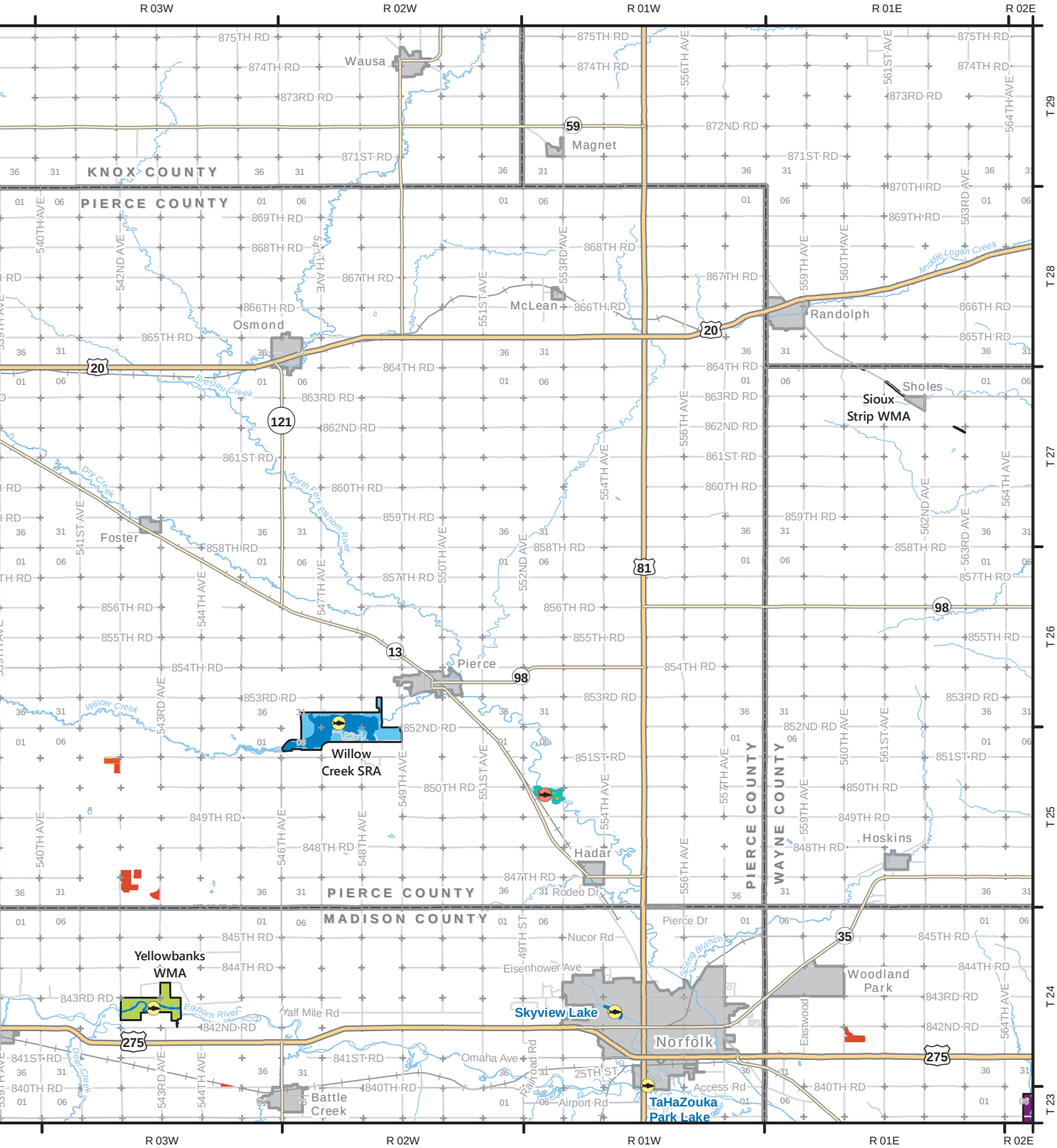
R 03W
R 02W
R 01W
R 01E
R 02E
T 29
T 28
T 27
T 26
T 25
T 24
T 23
KNOX COUNTY
PIERCE COUNTY
MADISON COUNTY
WAYNE COUNTY
Wausa
Magnet
McLean
Osmond
Randolph
Sholes
Sioux Strip WMA
Foster
Pierce
Willow Creek SRA
Hadar
Hoskins
Yellowbanks WMA
Skyview Lake
Norfolk
Woodland Park
Battle Creek
TaHaZouka Park Lake
Middle Logan Creek
Bressau Creek
Dry Creek
North Fork Elkhorn River
Willow Creek
Elkhorn River
Deer Creek
Spring Branch
875TH RD
874TH RD
873RD RD
872ND RD
871ST RD
870TH RD
869TH RD
868TH RD
867TH RD
866TH RD
865TH RD
864TH RD
863RD RD
862ND RD
861ST RD
860TH RD
859TH RD
858TH RD
857TH RD
856TH RD
855TH RD
854TH RD
853RD RD
852ND RD
851ST RD
850TH RD
849TH RD
848TH RD
847TH RD
845TH RD
844TH RD
843RD RD
842ND RD
841ST RD
840TH RD
Rodeo Dr
Pierce Dr
Nucor Rd
Eisenhower Ave
Yalf Mile Rd
Omaha Ave
25TH ST
Airport Rd
Access Rd
Railroad Rd
Eastwood
540TH AVE
542ND AVE
543RD AVE
544TH AVE
546TH AVE
547TH AVE
548TH AVE
549TH AVE
550TH AVE
551ST AVE
552ND AVE
553RD AVE
554TH AVE
556TH AVE
557TH AVE
559TH AVE
560TH AVE
561ST AVE
562ND AVE
563RD AVE
564TH AVE
541ST AVE
49TH ST
59
20
121
81
98
13
35
275

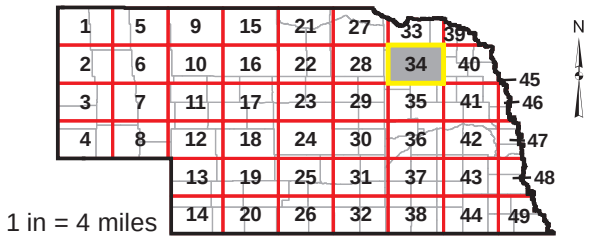
1 5 9 15 21 27 33 39
2 6 10 16 22 28 34 40 45
3 7 11 17 23 29 35 41 46
4 8 12 18 24 30 36 42 47
13 19 25 31 37 43 48
14 20 26 32 38 44 49
N

1 in = 4 miles

Map Sheet 35

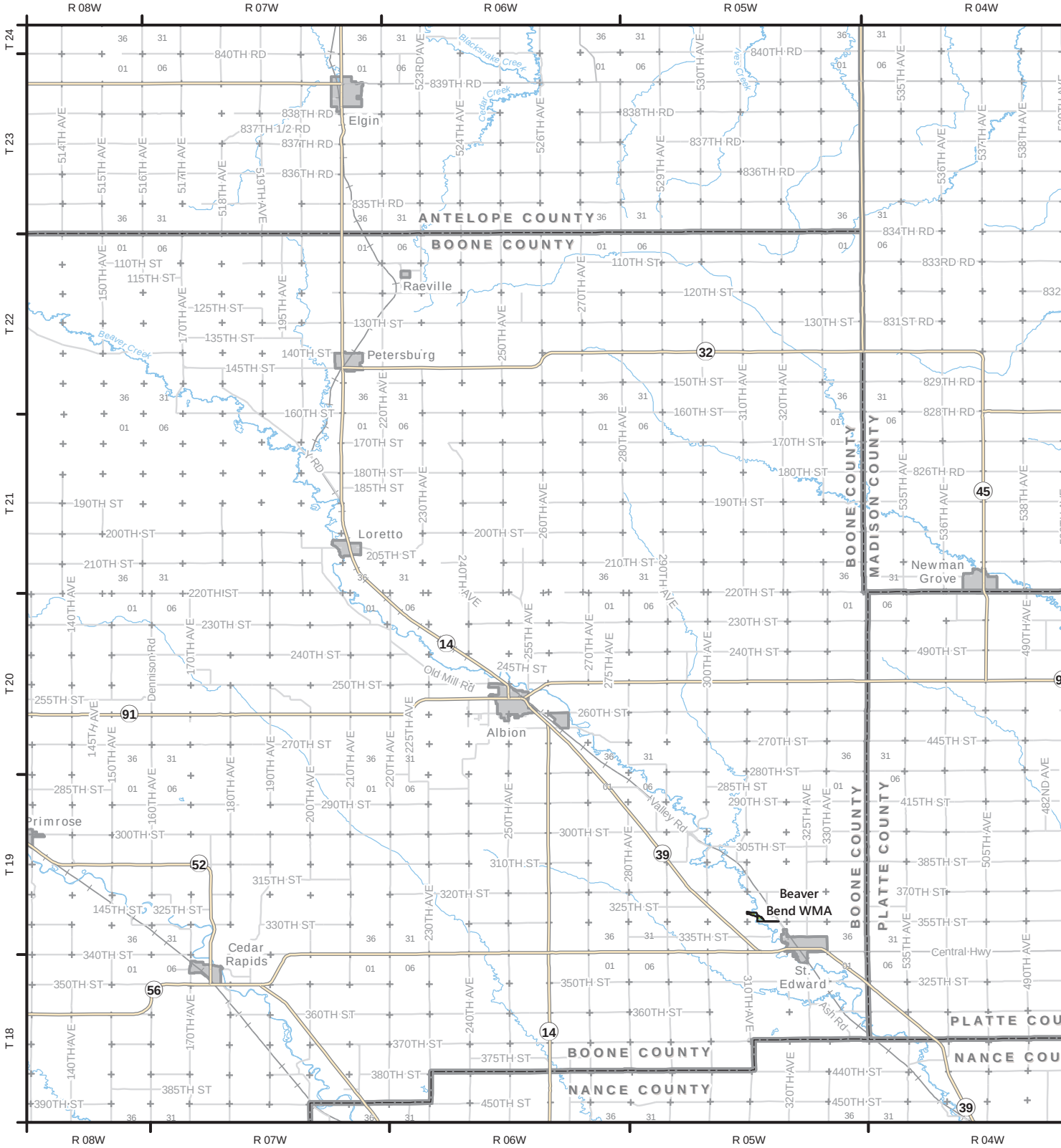

Public Fishing Sites

OFW CRP Open to Hunting and Trapping

OFW Open to Hunting and Trapping

NRD Recreation Area

NGPC Wildlife Management Area

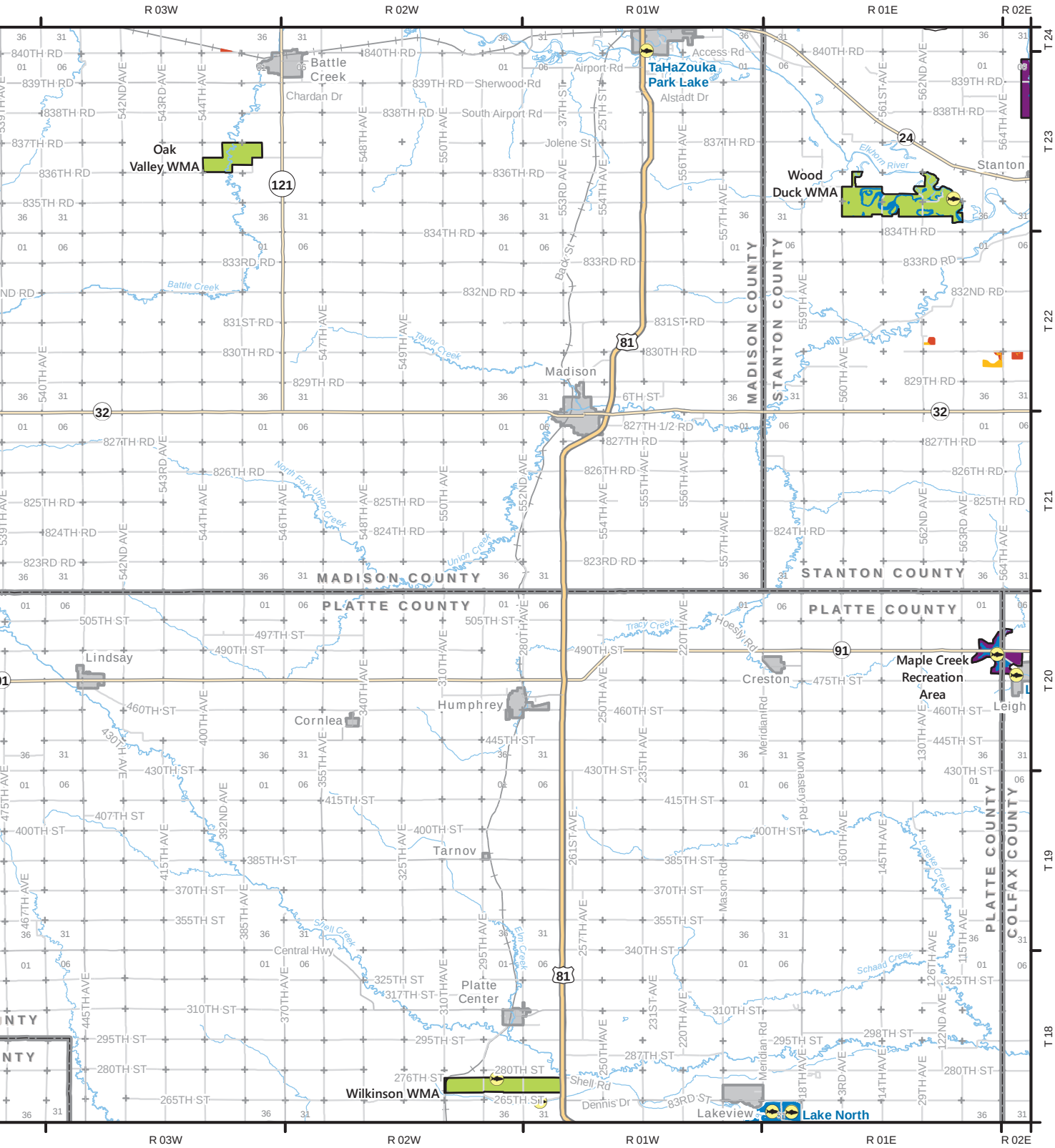
R 03W
R 02W
R 01W
R 01E
R 02E
T 24
T 23
T 22
T 21
T 20
T 19
T 18
Battle Creek
TaHaZouka Park Lake
Oak Valley WMA
Wood Duck WMA
Stanton
Madison
Lindsay
Cornlea
Humphrey
Creston
Maple Creek Recreation Area
Leigh
Tarnov
Platte Center
Wilkinson WMA
Lakeview
Lake North
MADISON COUNTY
STANTON COUNTY
PLATTE COUNTY
COLFAX COUNTY
121
24
81
32
91

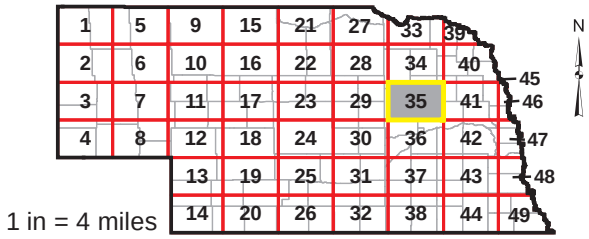
1 5 9 15 21 27 33 39
2 6 10 16 22 28 34 40 45
3 7 11 17 23 29 35 41 46
4 8 12 18 24 30 36 42 47
13 19 25 31 37 43 48
14 20 26 32 38 44 49
N

1 in = 4 miles

Map Sheet 36

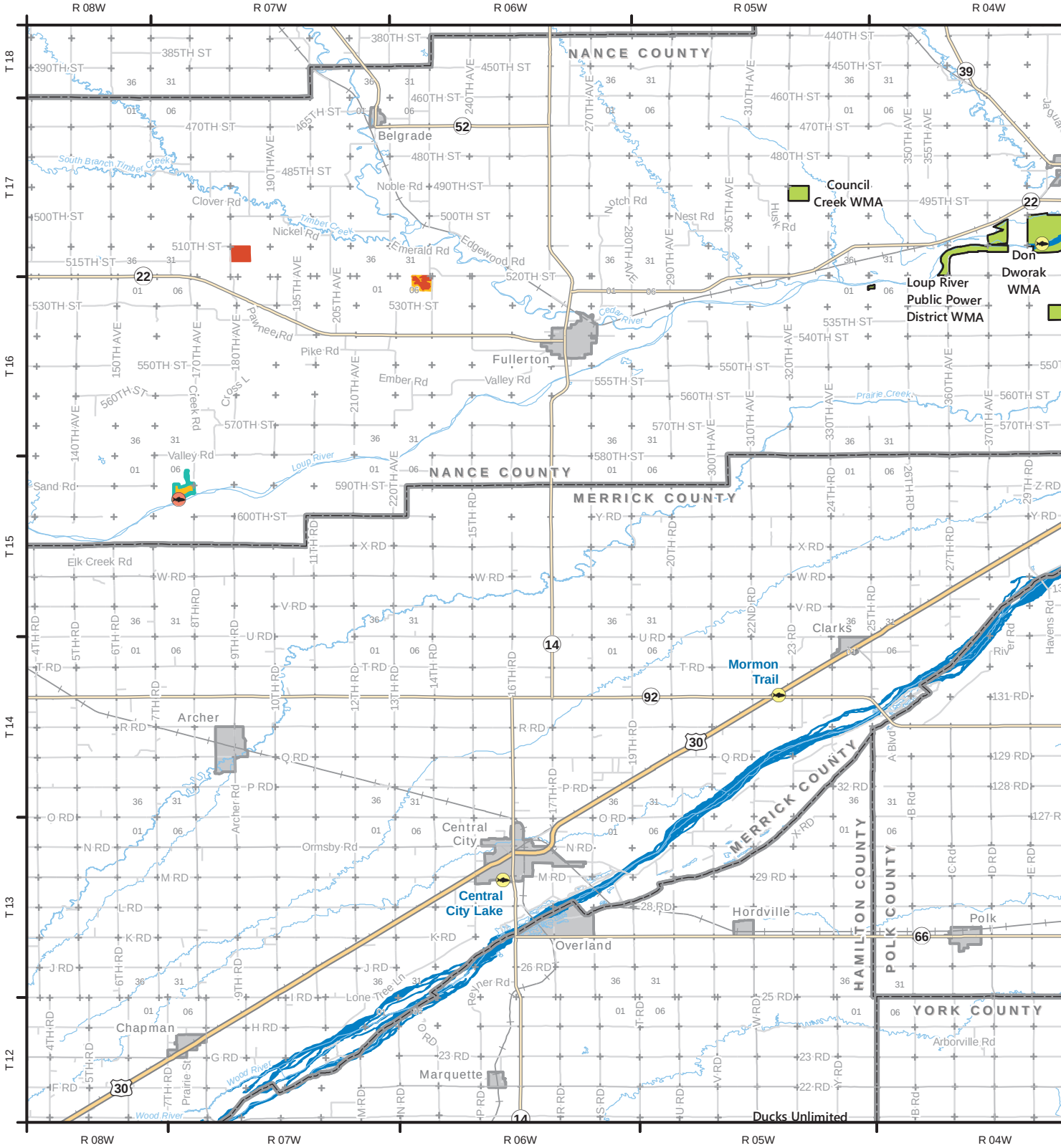

OFW Fishing Site

Public Fishing Sites

OFW CRP Open to Hunting and Trapping

OFW Open to Hunting and Trapping

OFW Open to Hunting, Trapping and Fishing

Conservation Partner

NGPC Wildlife Management Area

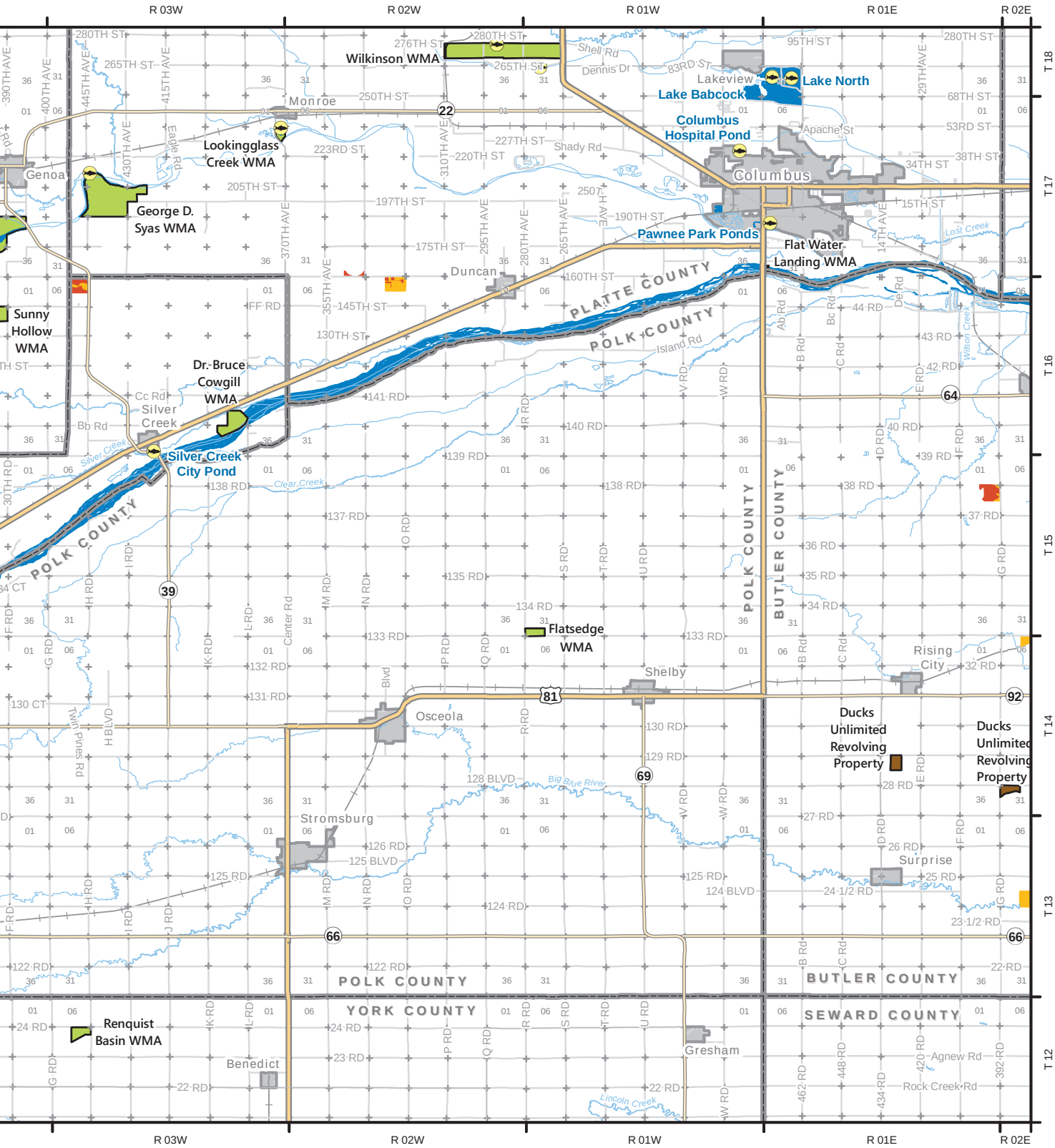
R 03W
R 02W
R 01W
R 01E
R 02E
T 18
T 17
T 16
T 15
T 14
T 13
T 12
Wilkinson WMA
Monroe
Lakeview
Lake Babcock
Lake North
Columbus Hospital Pond
Columbus
Lookingglass Creek WMA
Genoa
George D. Syas WMA
Pawnee Park Ponds
Flat Water Landing WMA
Duncan
PLATTE COUNTY
POLK COUNTY
Sunny Hollow WMA
Dr. Bruce Cowgill WMA
Silver Creek
Silver Creek City Pond
Flatsedge WMA
Shelby
Rising City
Osceola
Stromsburg
Ducks Unlimited Revolving Property
Surprise
BUTLER COUNTY
YORK COUNTY
SEWARD COUNTY
Renquist Basin WMA
Benedict
Gresham
Big Blue River
Clear Creek
Lost Creek
Wilson Creek
Lincoln Creek
Island Rd
Shady Rd
Dennis Dr
Shell Rd
Apache St
Agnew Rd
Rock Creek Rd
Center Rd
Twin Pines Rd
Eagle Rd
Cc Rd
Bb Rd
Ab Rd
Bc Rd
Dc Rd
Blvd
H BLVD
Silver Creek
Big Blue River
Lincoln Creek
Clear Creek
Wilson Creek
Lost Creek
N

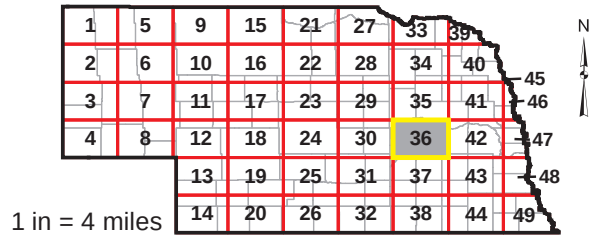
1 in = 4 miles
N

Map Sheet 37

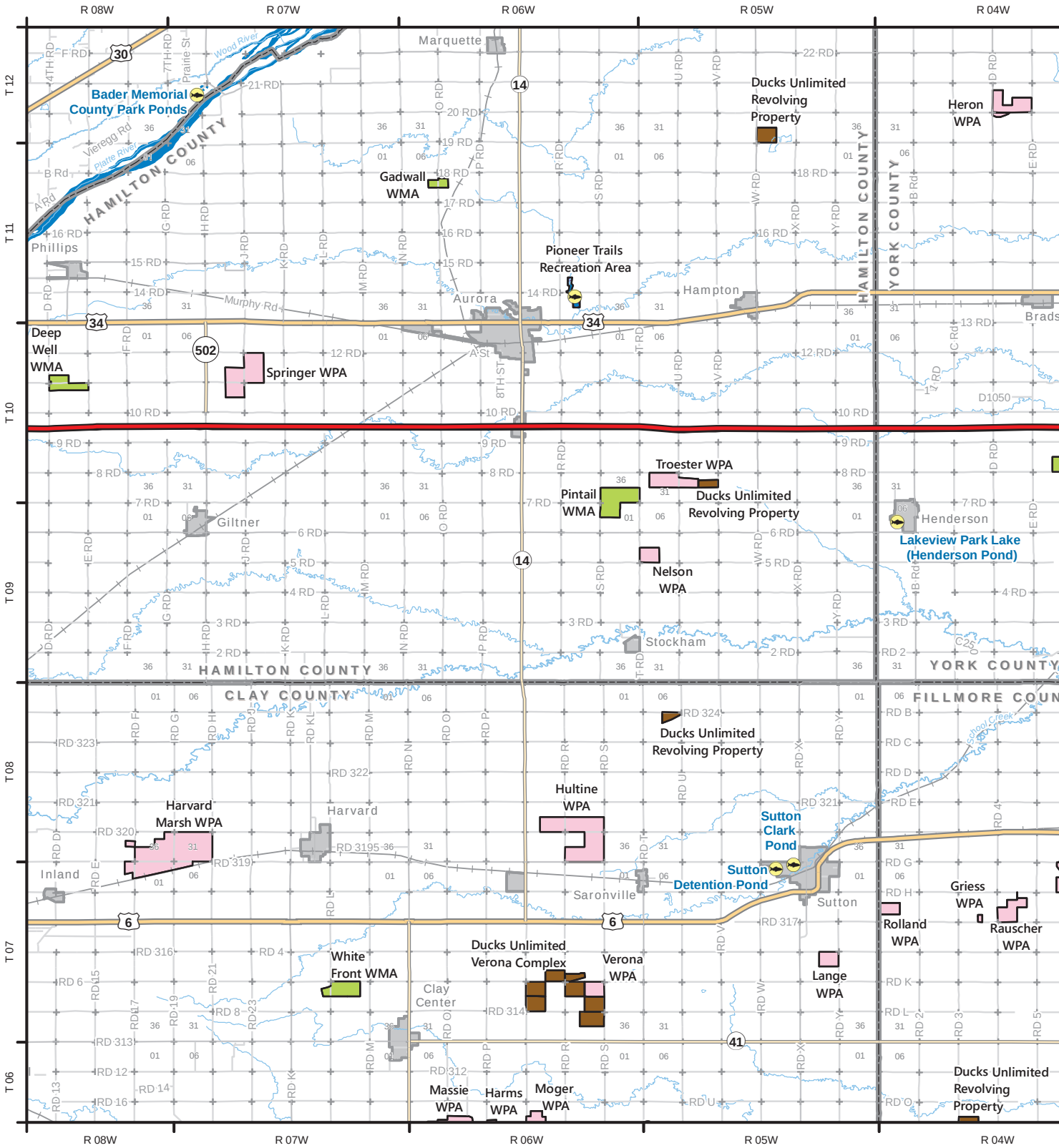

OFW Fishing Site
Public Fishing Sites
OFW CRP Open to Hunting and Trapping
OFW Open to Hunting and Trapping
OFW Open to Hunting, Trapping and Fishing
Conservation Partner
NRD Recreation Area
USFWS Waterfowl Production Area
NGPC Wildlife Management Area

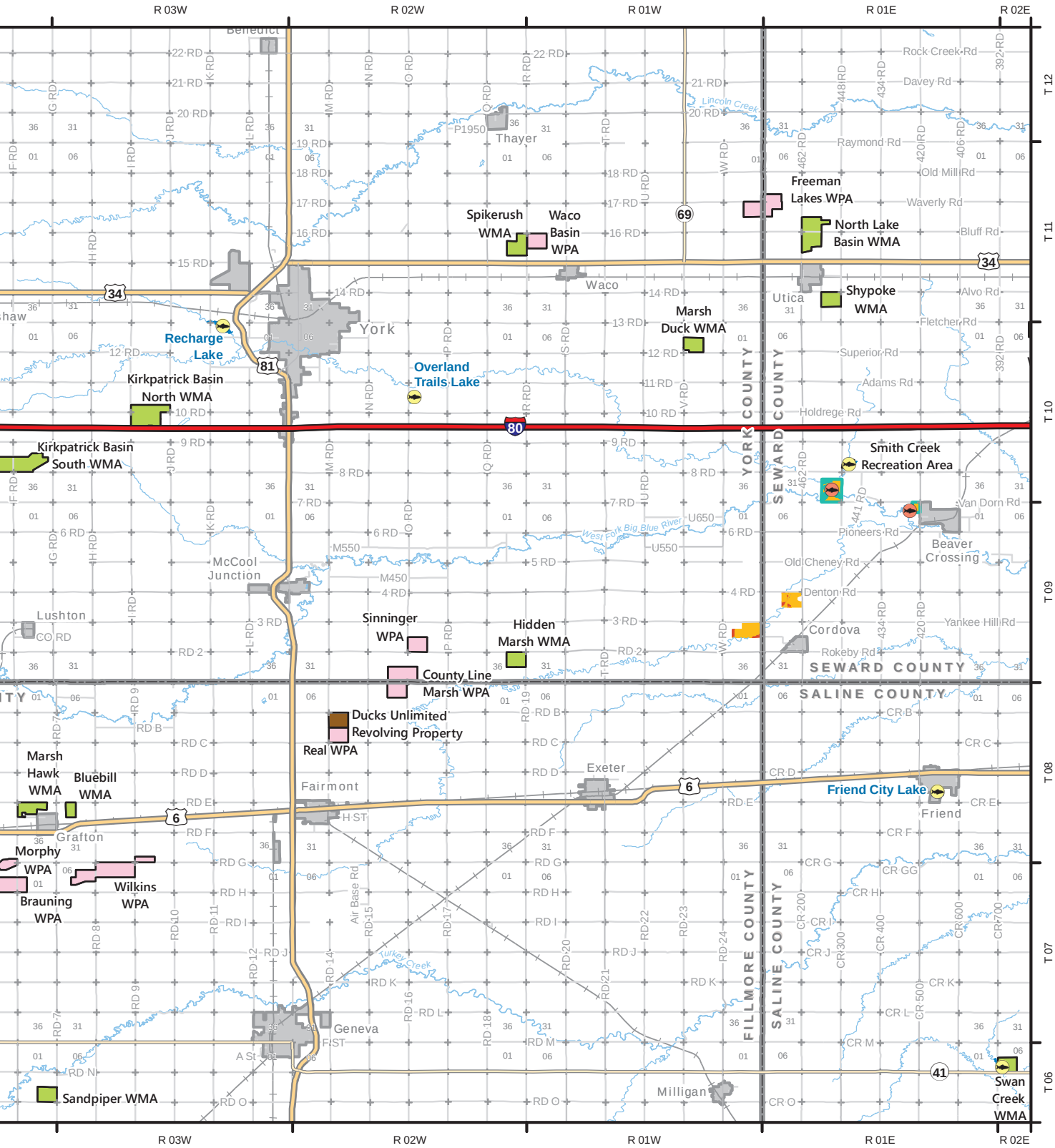
R 03W
R 02W
R 01W
R 01E
R 02E
T 12
T 11
T 10
T 09
T 08
T 07
T 06
Benedict
Thayer
Lincoln Creek
Rock Creek Rd
Davey Rd
Raymond Rd
Old Mill Rd
Waverly Rd
Bluff Rd
Freeman Lakes WPA
North Lake Basin WMA
Spikerush WMA
Waco Basin WPA
Waco
Utica
Shypoke WMA
Alvo Rd
Fletcher Rd
Superior Rd
Adams Rd
Holdrege Rd
Marsh Duck WMA
York
Recharge Lake
Overland Trails Lake
Kirkpatrick Basin North WMA
Kirkpatrick Basin South WMA
YORK COUNTY
SEWARD COUNTY
Smith Creek Recreation Area
Van Dorn Rd
Pioneers Rd
Beaver Crossing
Old Cheney Rd
Denton Rd
Cordova
Yankee Hill Rd
Rokeby Rd
West Fork Big Blue River
McCool Junction
Lushton
Sinninger WPA
Hidden Marsh WMA
County Line Marsh WPA
SALINE COUNTY
Ducks Unlimited Revolving Property
Real WPA
Marsh Hawk WMA
Bluebill WMA
Fairmont
Exeter
Friend City Lake
Friend
Grafton
Morphy WPA
Brauning WPA
Wilkins WPA
Air Base Rd
Turkey Creek
Geneva
FILLMORE COUNTY
Milligan
Swan Creek WMA
Sandpiper WMA

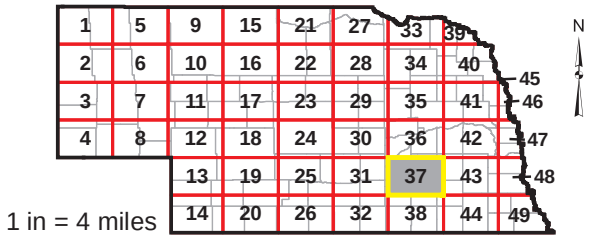
1 in = 4 miles
N

Update Date: 9/11/2017

Map Sheet 38

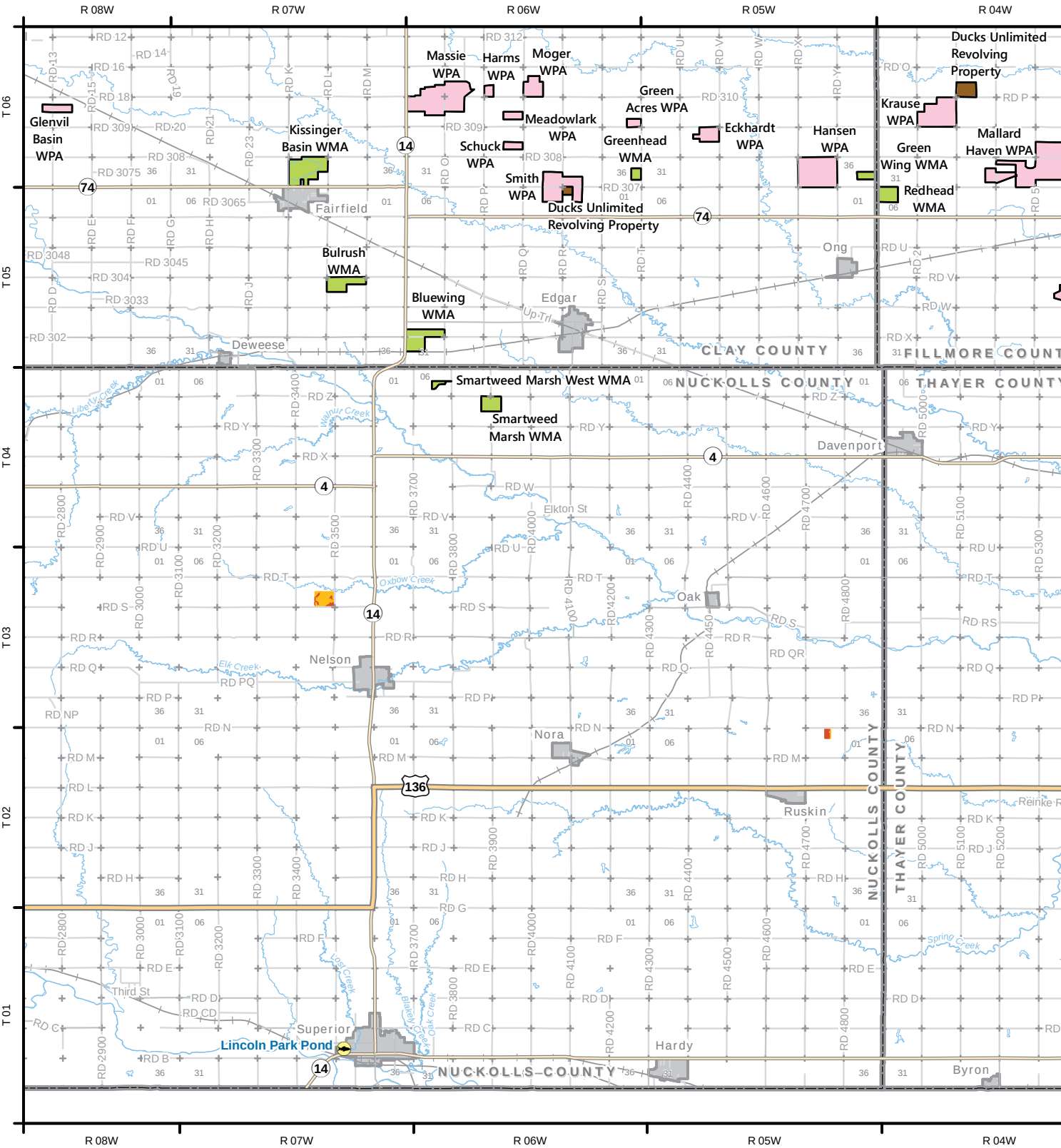

- OFW Fishing Site
- Public Fishing Sites
- OFW CRP Open to Hunting and Trapping
- OFW Open to Hunting and Trapping
- OFW Open to Fishing Only
- Conservation Partner
- NRD Recreation Area
- USFWS Waterfowl Production Area
- NGPC State Recreation Area
- NGPC Wildlife Management Area

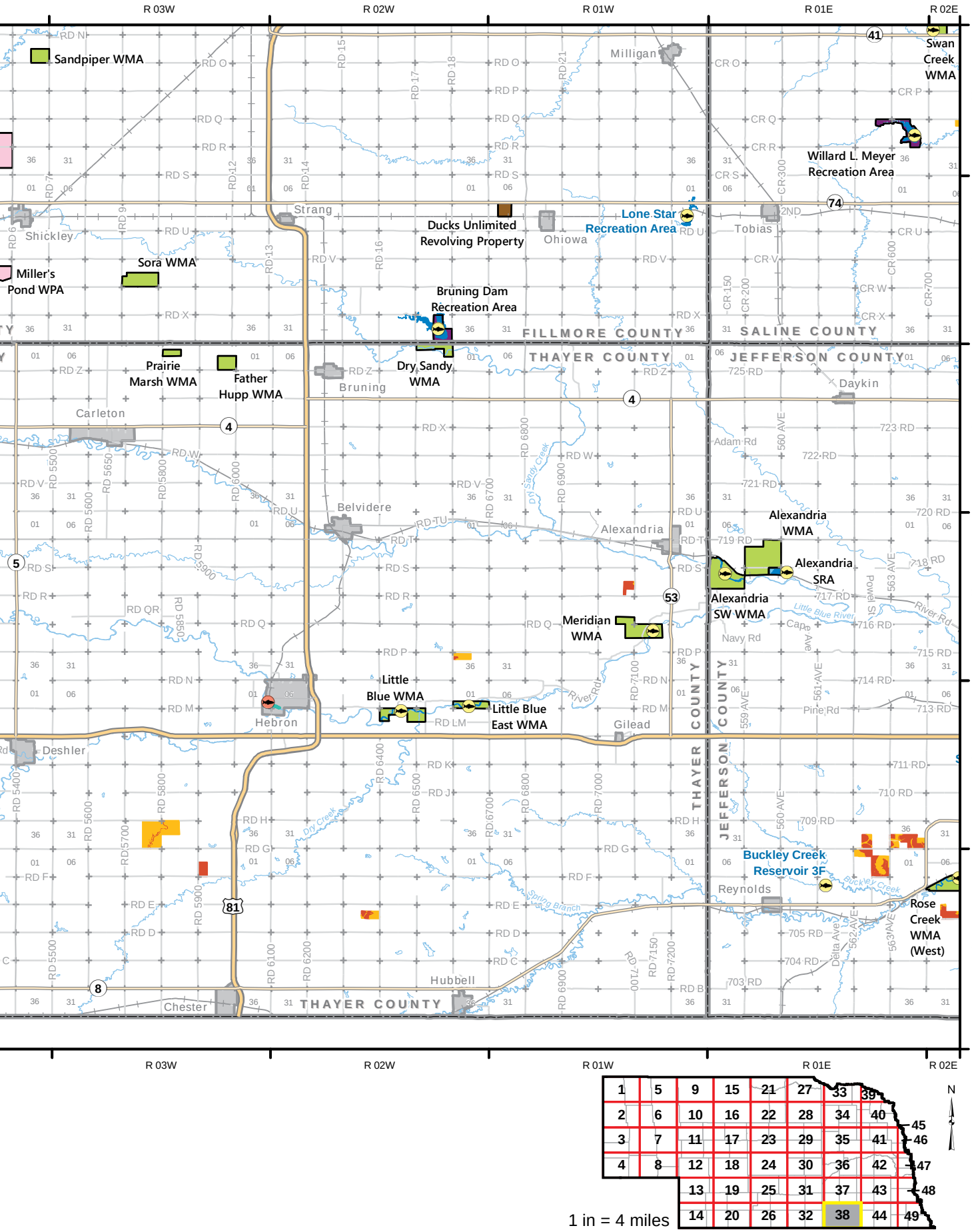
R 03W
R 02W
R 01W
R 01E
R 02E
T 06
T 05
T 04
T 03
T 02
T 01
Sandpiper WMA
Swan Creek WMA
Willard L. Meyer Recreation Area
Milligan
Strang
Shickley
Miller's Pond WPA
Sora WMA
Ducks Unlimited Revolving Property
Ohiowa
Lone Star Recreation Area
Tobias
Bruning Dam Recreation Area
FILLMORE COUNTY
SALINE COUNTY
THAYER COUNTY
JEFFERSON COUNTY
Prairie Marsh WMA
Father Hupp WMA
Dry Sandy WMA
Bruning
Daykin
Carleton
Belvidere
Alexandria
Alexandria WMA
Alexandria SRA
Alexandria SW WMA
Meridian WMA
Little Blue WMA
Little Blue East WMA
Hebron
Gilead
Deshler
Buckley Creek Reservoir 3F
Reynolds
Rose Creek WMA (West)
Hubbell
Chester
THAYER COUNTY
JEFFERSON COUNTY

1 in = 4 miles
N

Update Date: 8/24/2017

Map Sheet 39

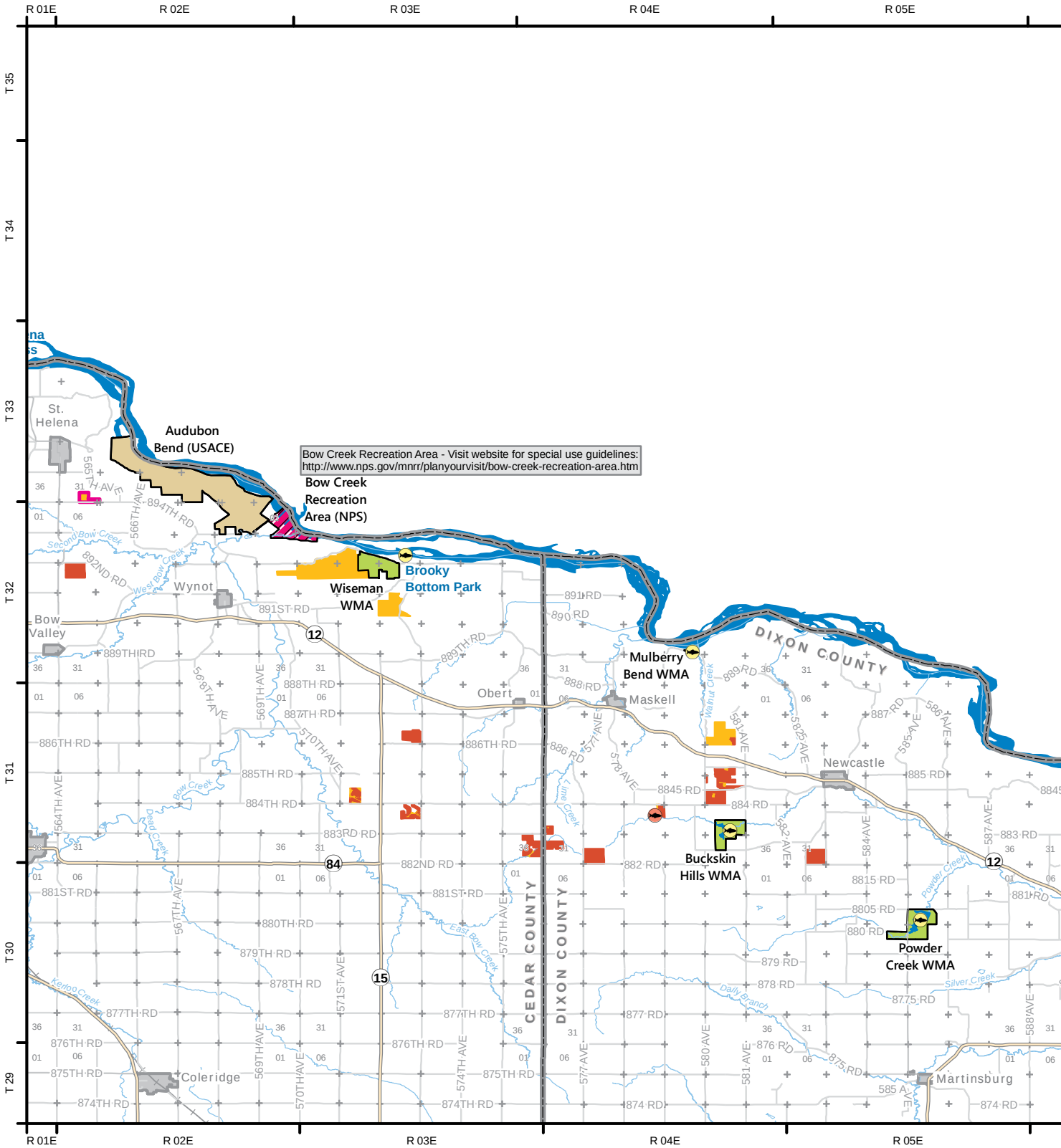

- OFW Fishing Site
- Public Fishing Sites
- OFW CRP Open to Hunting and Trapping
- OFW Open to Hunting and Trapping
- OFW Closed During 9-day November Firearm Season
- OFW Open to Ice Fishing Only
- National Park Service
- U.S. Army Corps of Engineers
- NGPC State Park
- NGPC Wildlife Management Area

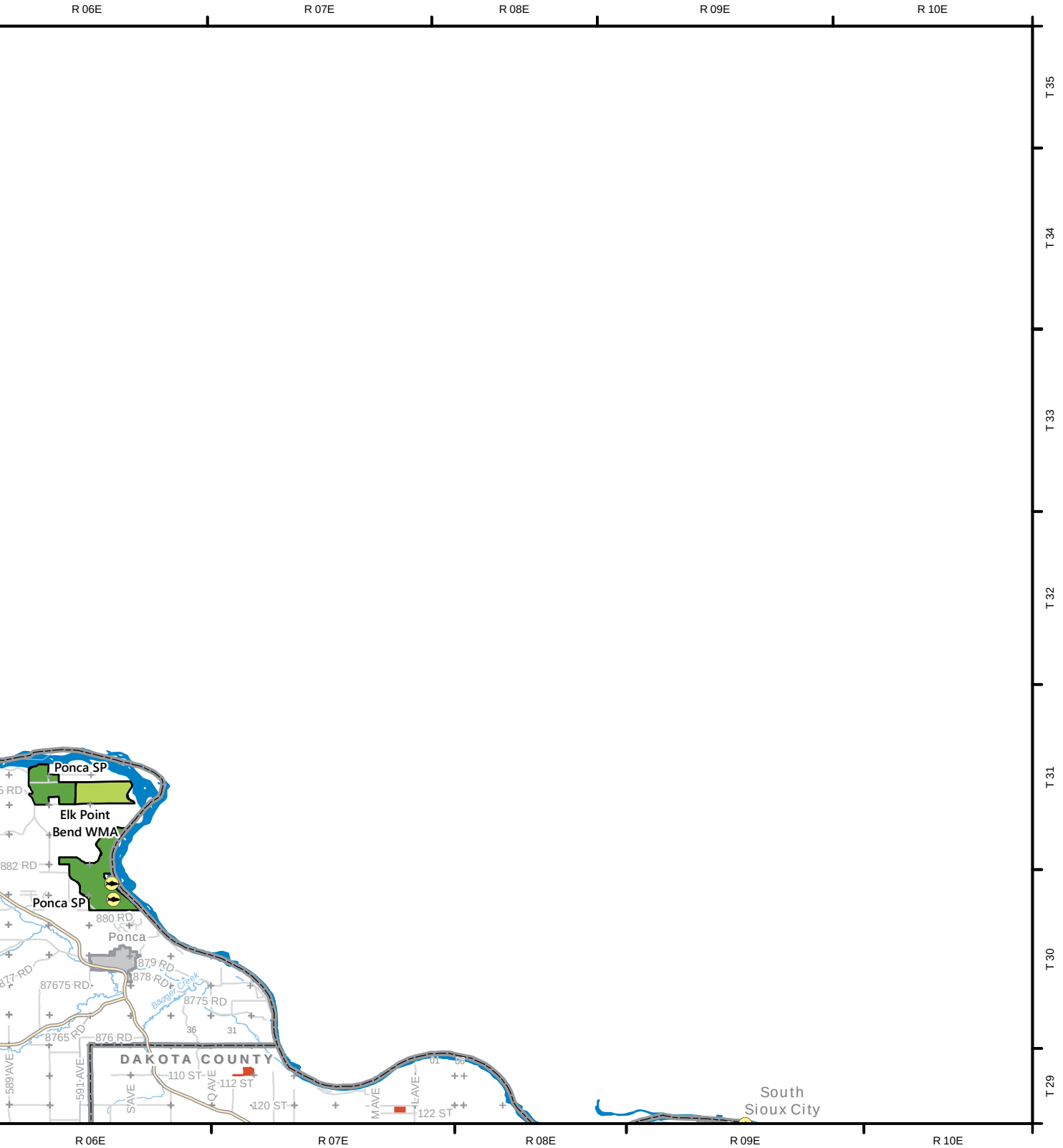
R 06E
R 07E
R 08E
R 09E
R 10E
T 35
T 34
T 33
T 32
T 31
T 30
T 29
Ponca SP
Elk Point
Bend WMA
Ponca SP
882 RD
880 RD
Ponca
879 RD
878 RD
87675 RD
8775 RD
8765 RD
876 RD
DAKOTA COUNTY
110 ST
112 ST
120 ST
122 ST
589 AVE
591 AVE
S AVE
Q AVE
M AVE
L AVE
South
Sioux City

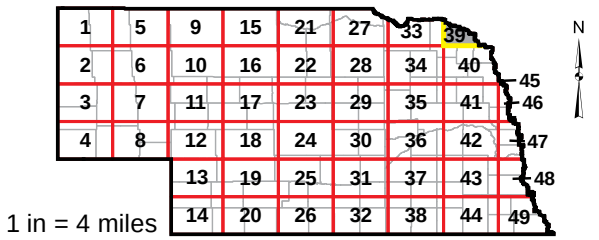
1
5
9
15
21
27
33
39
2
6
10
16
22
28
34
40
45
3
7
11
17
23
29
35
41
46
4
8
12
18
24
30
36
42
47
13
19
25
31
37
43
48
14
20
26
32
38
44
49
N

1 in = 4 miles

Update Date: 8/24/2017

Map Sheet 40

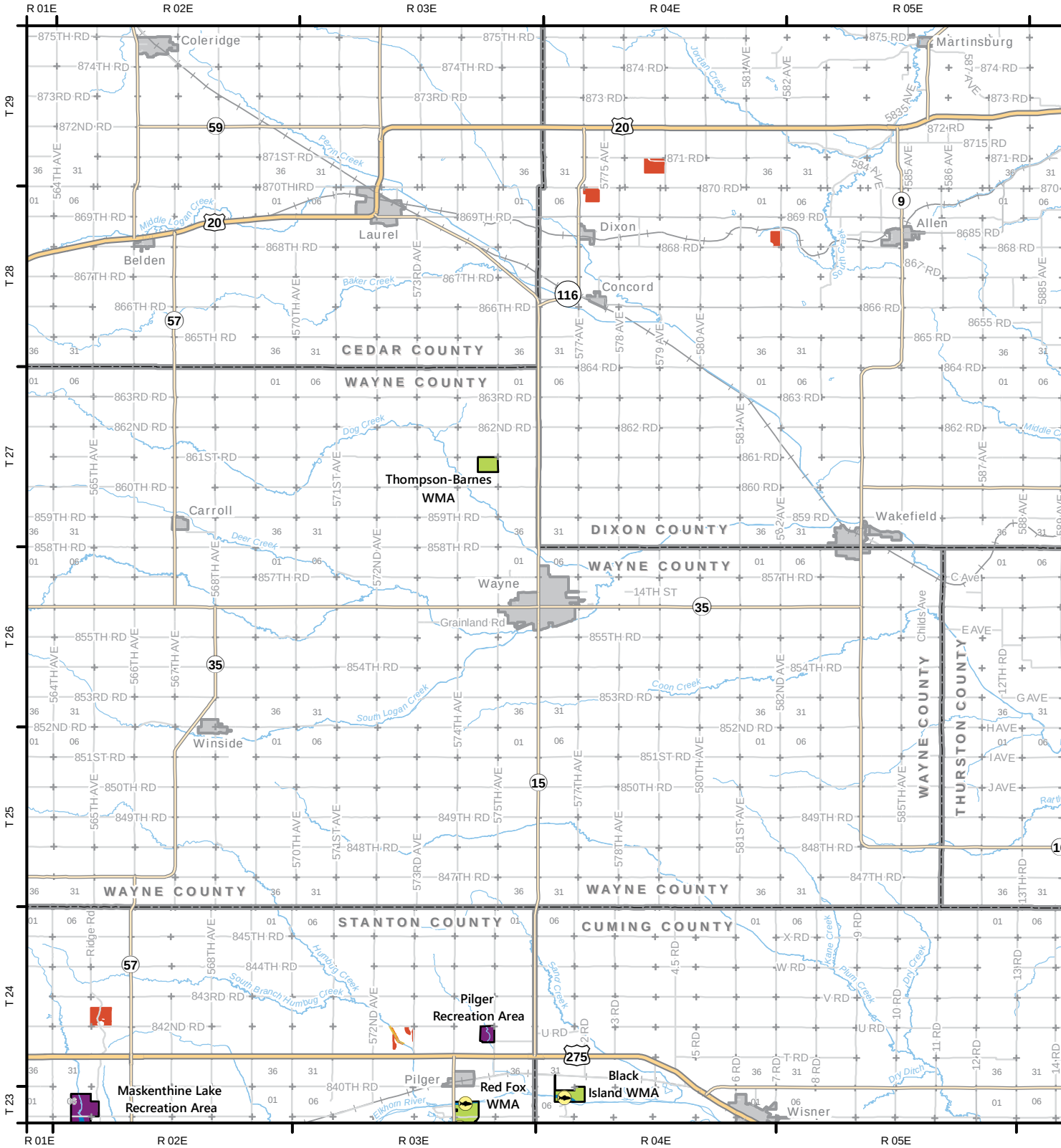

- Public Fishing Sites
- OFW CRP Open to Hunting and Trapping
- OFW Open to Hunting and Trapping
- NRD Recreation Area
- NGPC State Recreation Area
- NGPC Wildlife Management Area

Update Date: 8/24/2017

Visit OutdoorNebraska.org for the most up-to-date online Public Access Atlas

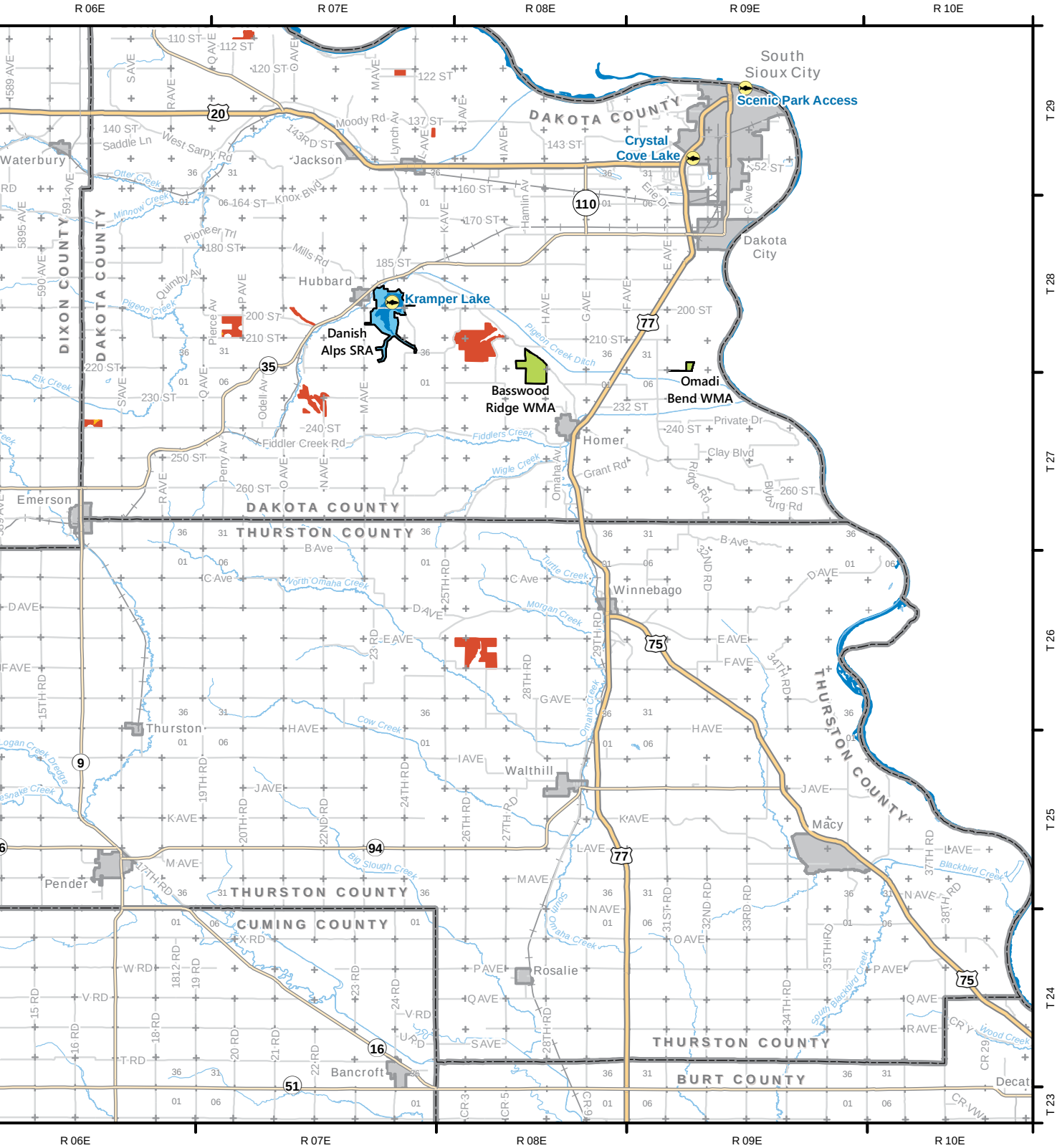

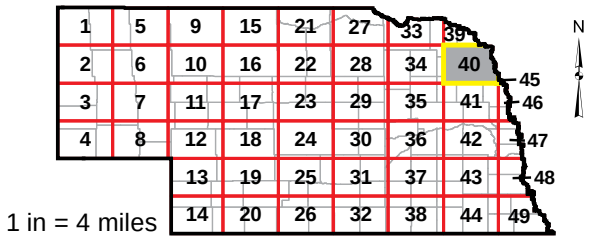

1 in = 4 miles

Map Sheet 41

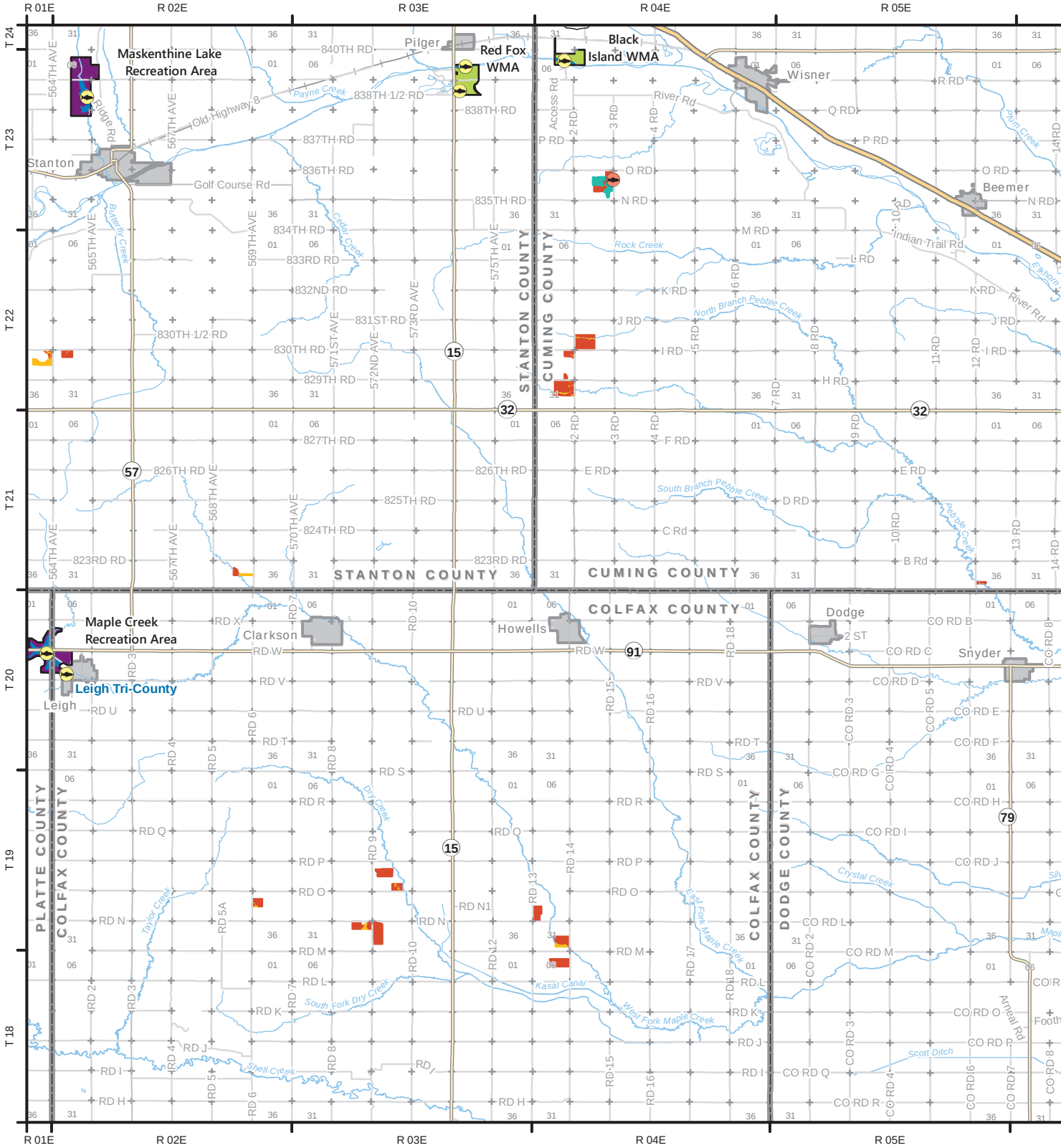

- OFW Fishing Site
- Public Fishing Sites
- OFW CRP Open to Hunting and Trapping
- OFW Open to Hunting and Trapping
- OFW Open to Hunting, Trapping and Fishing
- Conservation Partner
- NRD Recreation Area
- NGPC State Recreation Area
- NGPC Wildlife Management Area

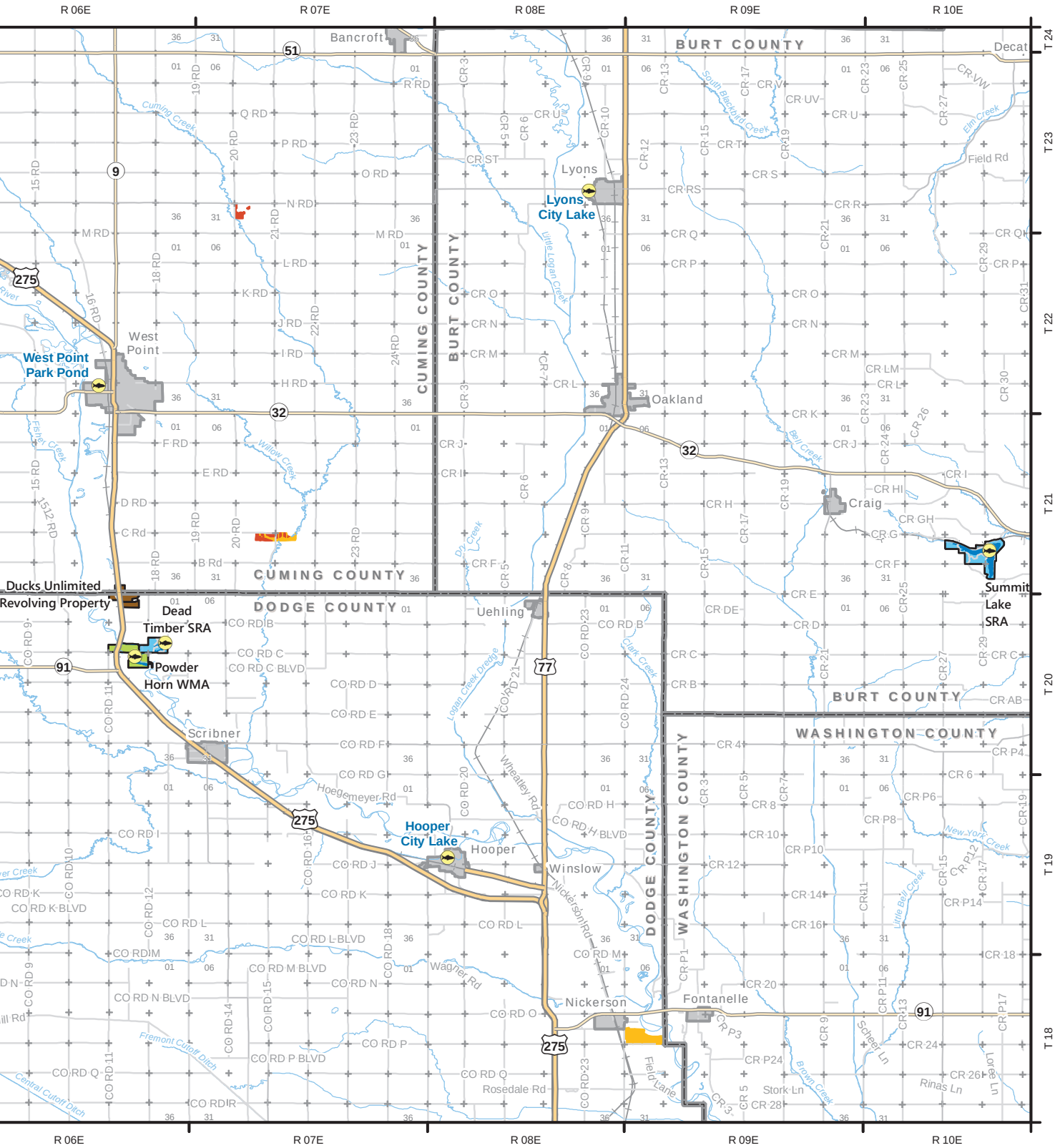
R 06E
R 07E
R 08E
R 09E
R 10E
T 24
T 23
T 22
T 21
T 20
T 19
T 18
Bancroft
BURT COUNTY
Decat
Lyons
Lyons City Lake
CUMING COUNTY
West Point
West Point Park Pond
Oakland
Craig
Summit Lake SRA
Ducks Unlimited Revolving Property
Dead Timber SRA
Powder Horn WMA
DODGE COUNTY
Uehling
Scribner
Hooper City Lake
Hooper
Winslow
Nickerson
Fontanelle
WASHINGTON COUNTY
Rosedale Rd
Hoegemeyer Rd
Wagner Rd
Wheatley Rd
Nickerson Rd
Field Lane
Field Rd
Stork Ln
Rinas Ln
Scheer Ln
Lone Ln
Cuming Creek
Willow Creek
Fisher Creek
Logan Creek Dredge
Little Logan Creek
South Blackbird Creek
Elm Creek
Bell Creek
Little Bell Creek
New York Creek
Brown Creek
Fremont Cutoff Ditch
Central Cutoff Ditch
Clark Creek
Dry Creek
51
9
275
32
91
77

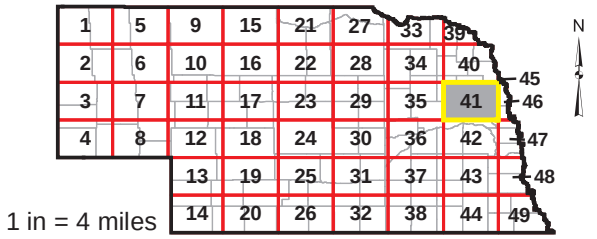
1 5 9 15 21 27 33 39
2 6 10 16 22 28 34 40 45
3 7 11 17 23 29 35 41 46
4 8 12 18 24 30 36 42 47
13 19 25 31 37 43 48
14 20 26 32 38 44 49
N

1 in = 4 miles

Map Sheet 42

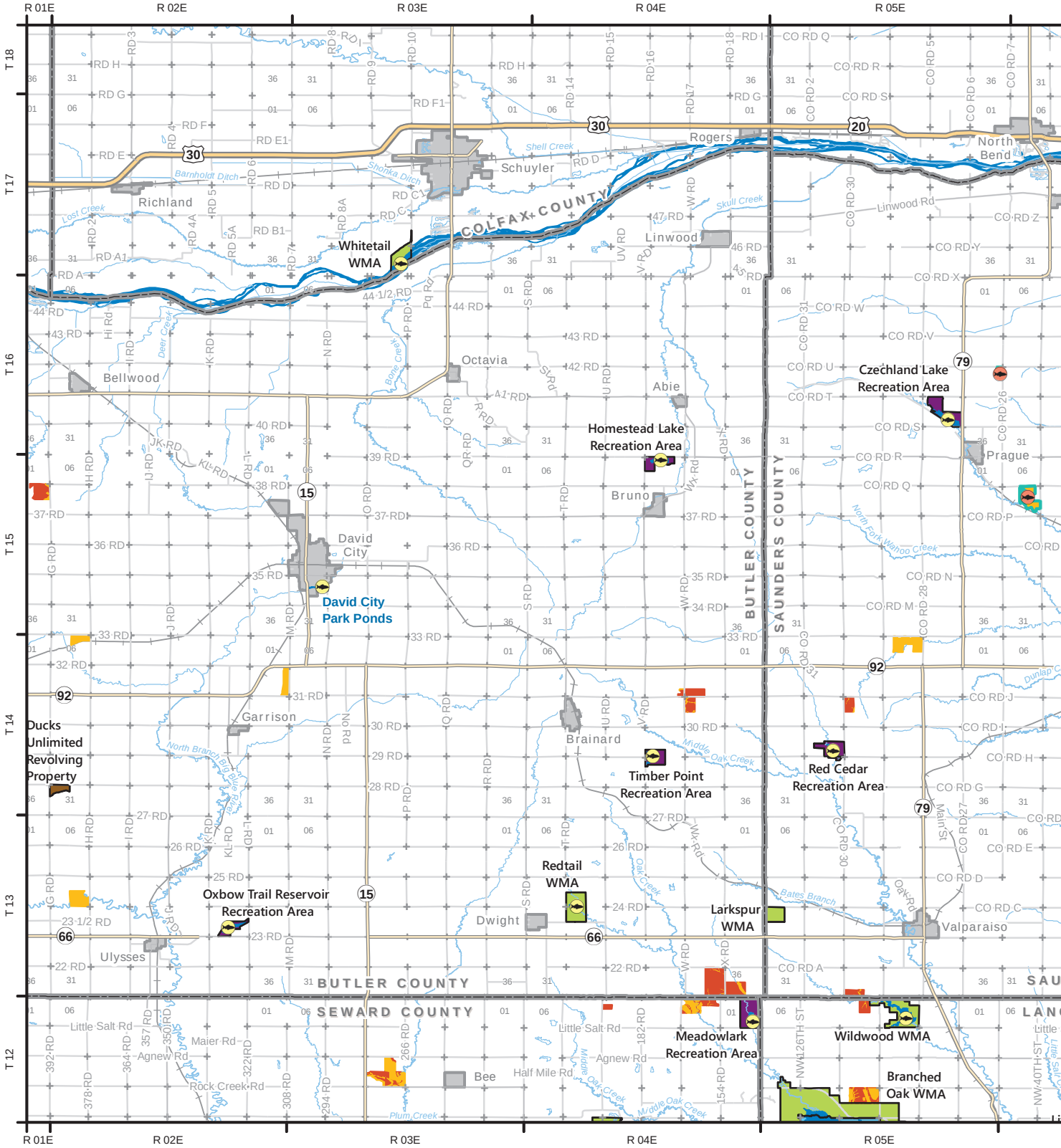

- OFW Fishing Site
- Public Fishing Sites
- OFW CRP Open to Hunting and Trapping
- OFW Open to Hunting and Trapping
- OFW Open to Hunting, Trapping and Fishing
- Conservation Partner
- NRD Recreation Area
- NGPC State Park
- NGPC State Recreation Area
- NGPC Wildlife Management Area

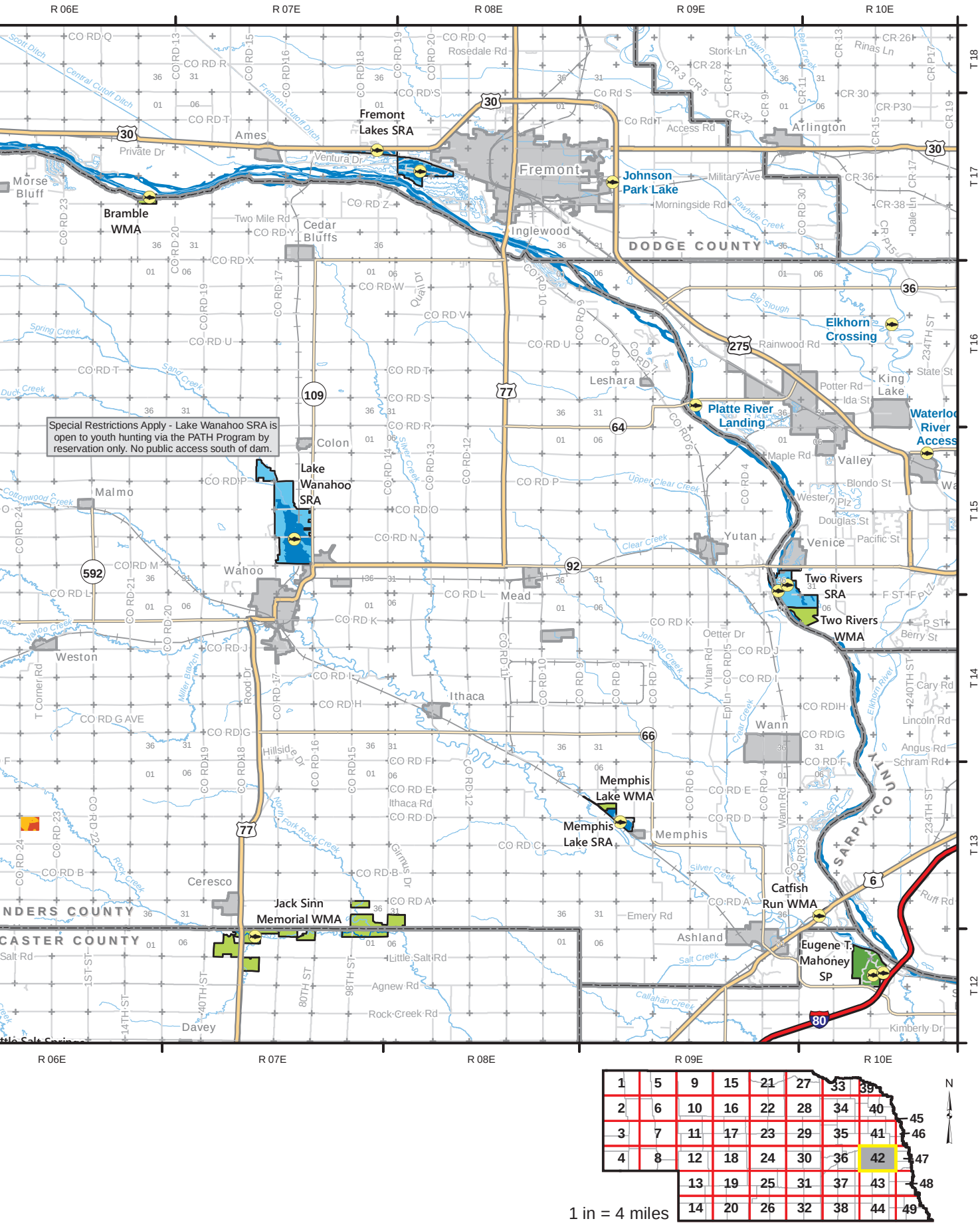
R 06E
R 07E
R 08E
R 09E
R 10E
T 18
T 17
T 16
T 15
T 14
T 13
T 12
Fremont Lakes SRA
Johnson Park Lake
Bramble WMA
Elkhorn Crossing
Platte River Landing
Waterloo River Access
Lake Wanahoo SRA
Special Restrictions Apply - Lake Wanahoo SRA is open to youth hunting via the PATH Program by reservation only. No public access south of dam.
Two Rivers SRA
Two Rivers WMA
Memphis Lake WMA
Memphis Lake SRA
Catfish Run WMA
Jack Sinn Memorial WMA
Eugene T. Mahoney SP
DODGE COUNTY
SARPY COUNTY
Fremont
Arlington
Inglewood
Leshara
King Lake
Valley
Yutan
Venice
Wahoo
Mead
Ithaca
Wann
Memphis
Ashland
Colon
Malmo
Weston
Ceresco
Davey
Cedar Bluffs
Morse Bluff
Ames
Rinas Ln
Stork Ln
Rosedale Rd
Co Rd S
Co Rd T
Access Rd
Military Ave
Morningside Rd
Rainwood Rd
Potter Rd
Ida St
State St
Maple Rd
Blondo St
Douglas St
Pacific St
Oetter Dr
Ruff Rd
Kimberly Dr
Emery Rd
Little Salt Rd
Agnew Rd
Rock Creek Rd
Salt Creek
Callahan Creek
Silver Creek
Clear Creek
Upper Clear Creek
Big Slough
Rawhide Creek
Brown Creek
Elkhorn River
Johnson Creek
Spring Creek
Sand Creek
Duck Creek
Cottonwood Creek
Wahoo Creek
Miller Branch
North Fork Rock Creek
Rock Creek
Scott Ditch
Central Cutoff Ditch
Fremont Cutoff Ditch
Ventura Dr
Two Mile Rd
Hillside Dr
Rood Dr
Girmus Dr
Emigrant Dr
Dale Ln
Lincoln Rd
Angus Rd
Schram Rd
Cary Rd
Berry St
Wester Plz
Yutan Rd
Epl Ln
Wann Rd
T Corner Rd
Salt Rd
1ST ST
14TH ST
40TH ST
80TH ST
98TH ST
234TH ST
240TH ST
Rinas Ln
CR 26
CR 28
CR 30
CR P30
CR 36
CR 38
CR 32
CR 3
CR 5
CR 7
CR 9
CR 11
CR 13
CR 15
CR 17
CR 19
CR P17
CR P15
CO RD 23
CO RD 24
CO RD 22
CO RD 21
CO RD 20
CO RD 19
CO RD 18
CO RD 17
CO RD 16
CO RD 15
CO RD 14
CO RD 13
CO RD 12
CO RD 11
CO RD 10
CO RD 9
CO RD 8
CO RD 7
CO RD 6
CO RD 4
CO RD 30
CO RD Q
CO RD R
CO RD S
CO RD T
CO RD U
CO RD V
CO RD W
CO RD X
CO RD Y
CO RD Z
CO RD P
CO RD O
CO RD N
CO RD M
CO RD L
CO RD K
CO RD J
CO RD I
CO RD IH
CO RD G
CO RD G AVE
CO RD F
CO RD E
CO RD D
CO RD C
CO RD B
CO RD A
Ithaca Rd
30
36
275
109
77
64
92
592
66
6
80
NDERS COUNTY
CASTER COUNTY
N
1 in = 4 miles

Map Sheet 43

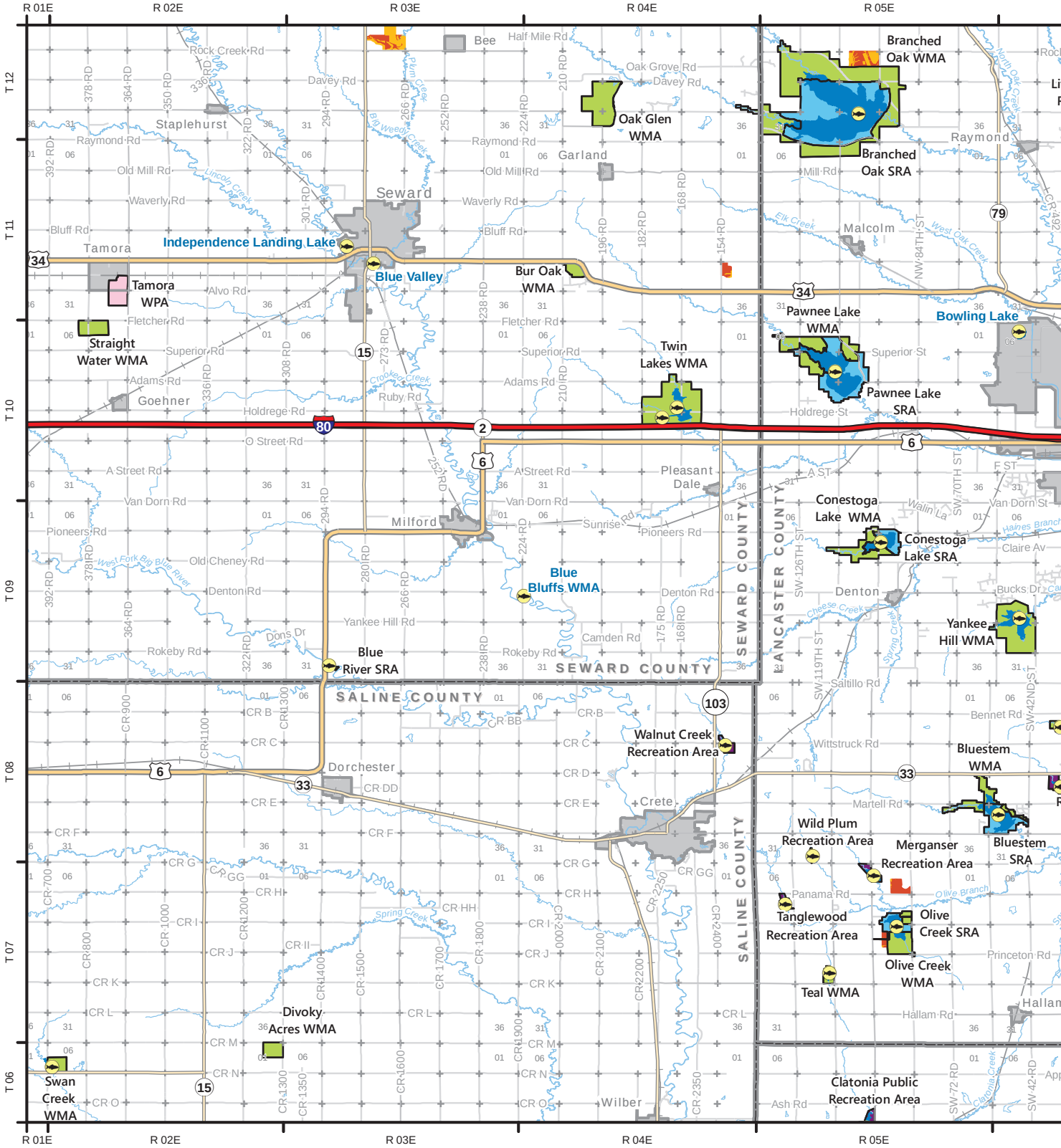
R 01E
R 02E
R 03E
R 04E
R 05E
T 12
T 11
T 10
T 09
T 08
T 07
T 06
Branched Oak WMA
Branched Oak SRA
Oak Glen WMA
Bee
Half Mile Rd
Rock Creek Rd
Davey Rd
Oak Grove Rd
Staplehurst
Raymond Rd
Old Mill Rd
Garland
Raymond
Mill Rd
Waverly Rd
Seward
Bluff Rd
Tamora
Independence Landing Lake
Blue Valley
Bur Oak WMA
Malcolm
Tamora WPA
Alvo Rd
Fletcher Rd
Straight Water WMA
Superior Rd
Adams Rd
Goehner
Ruby Rd
Holdrege Rd
Pawnee Lake WMA
Bowling Lake
Twin Lakes WMA
Pawnee Lake SRA
Superior St
Holdrege St
O Street Rd
A Street Rd
Van Dorn Rd
Pleasant Dale
Milford
Sunrise Rd
Pioneers Rd
Conestoga Lake WMA
Conestoga Lake SRA
Old Cheney Rd
Denton Rd
Blue Bluffs WMA
Denton
Yankee Hill Rd
Yankee Hill WMA
Rokeby Rd
Blue River SRA
Camden Rd
SEWARD COUNTY
LANCASTER COUNTY
SALINE COUNTY
Saltillo Rd
Bennet Rd
Walnut Creek Recreation Area
Wittstruck Rd
Bluestem WMA
Dorchester
Crete
Martell Rd
Wild Plum Recreation Area
Merganser Recreation Area
Bluestem SRA
Panama Rd
Tanglewood Recreation Area
Olive Creek SRA
Olive Creek WMA
Princeton Rd
Teal WMA
Hallam Rd
Divoky Acres WMA
Swan Creek WMA
Wilber
Clatonia Public Recreation Area
Ash Rd
OFW Fishing Site
Public Fishing Sites
OFW CRP Open to Hunting and Trapping
OFW Open to Hunting and Trapping
OFW Open to Hunting, Trapping and Fishing
NRD Recreation Area
USFWS Waterfowl Production Area
NGPC State Recreation Area
NGPC Wildlife Management Area

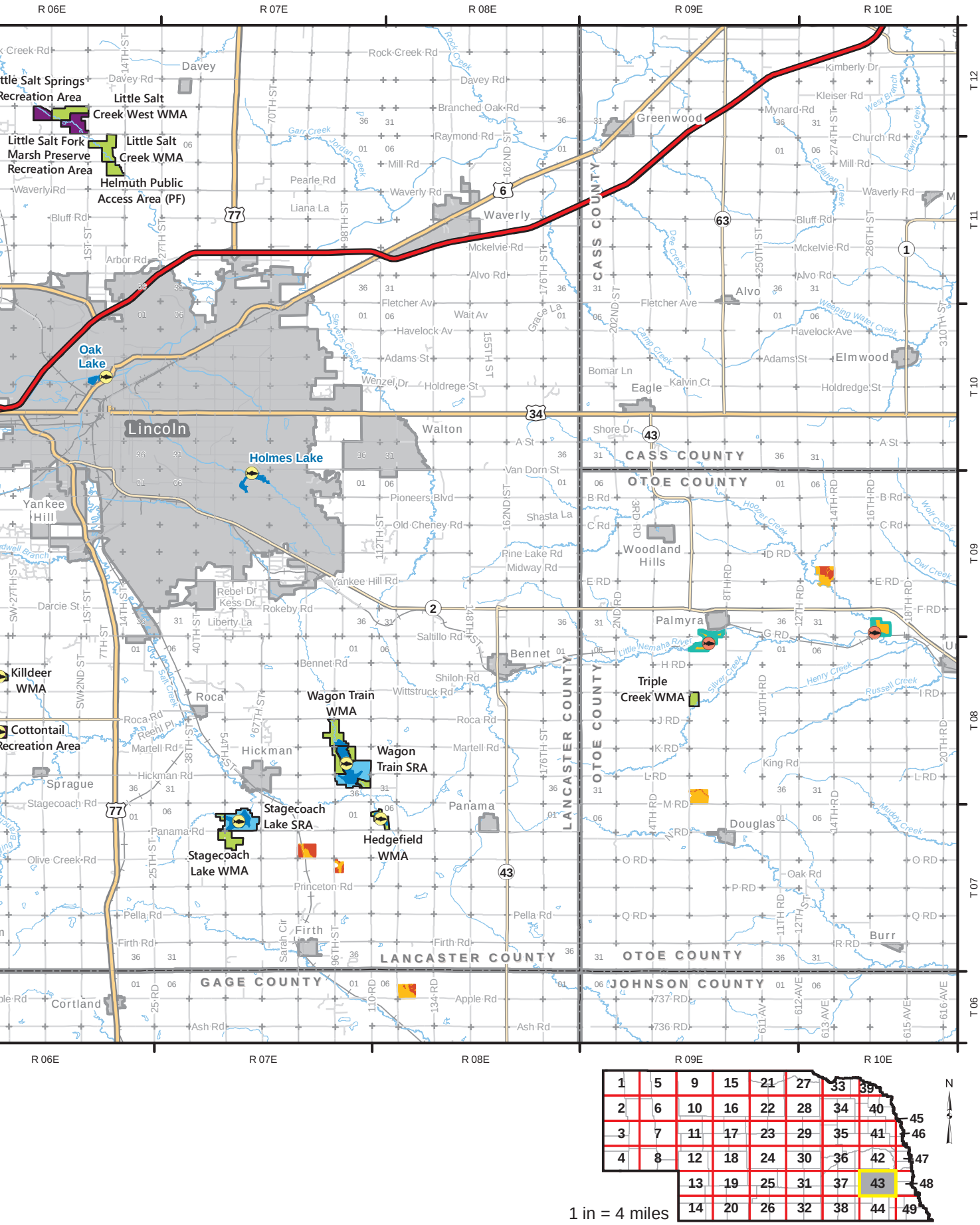
R 06E
R 07E
R 08E
R 09E
R 10E
T 12
T 11
T 10
T 09
T 08
T 07
T 06
Little Salt Springs Recreation Area
Little Salt Creek West WMA
Little Salt Fork Marsh Preserve Recreation Area
Little Salt Creek WMA
Helmuth Public Access Area (PF)
Oak Lake
Holmes Lake
Lincoln
Killdeer WMA
Cottontail Recreation Area
Wagon Train WMA
Wagon Train SRA
Stagecoach Lake SRA
Stagecoach Lake WMA
Hedgefield WMA
Triple Creek WMA
Davey
Waverly
Greenwood
Alvo
Eagle
Elmwood
Walton
Yankee Hill
Woodland Hills
Palmyra
Bennet
Roca
Hickman
Sprague
Panama
Firth
Cortland
Douglas
Burr
CASS COUNTY
OTOE COUNTY
LANCASTER COUNTY
GAGE COUNTY
JOHNSON COUNTY
1 in = 4 miles
N

Update Date: 9/20/2017

Map Sheet 44

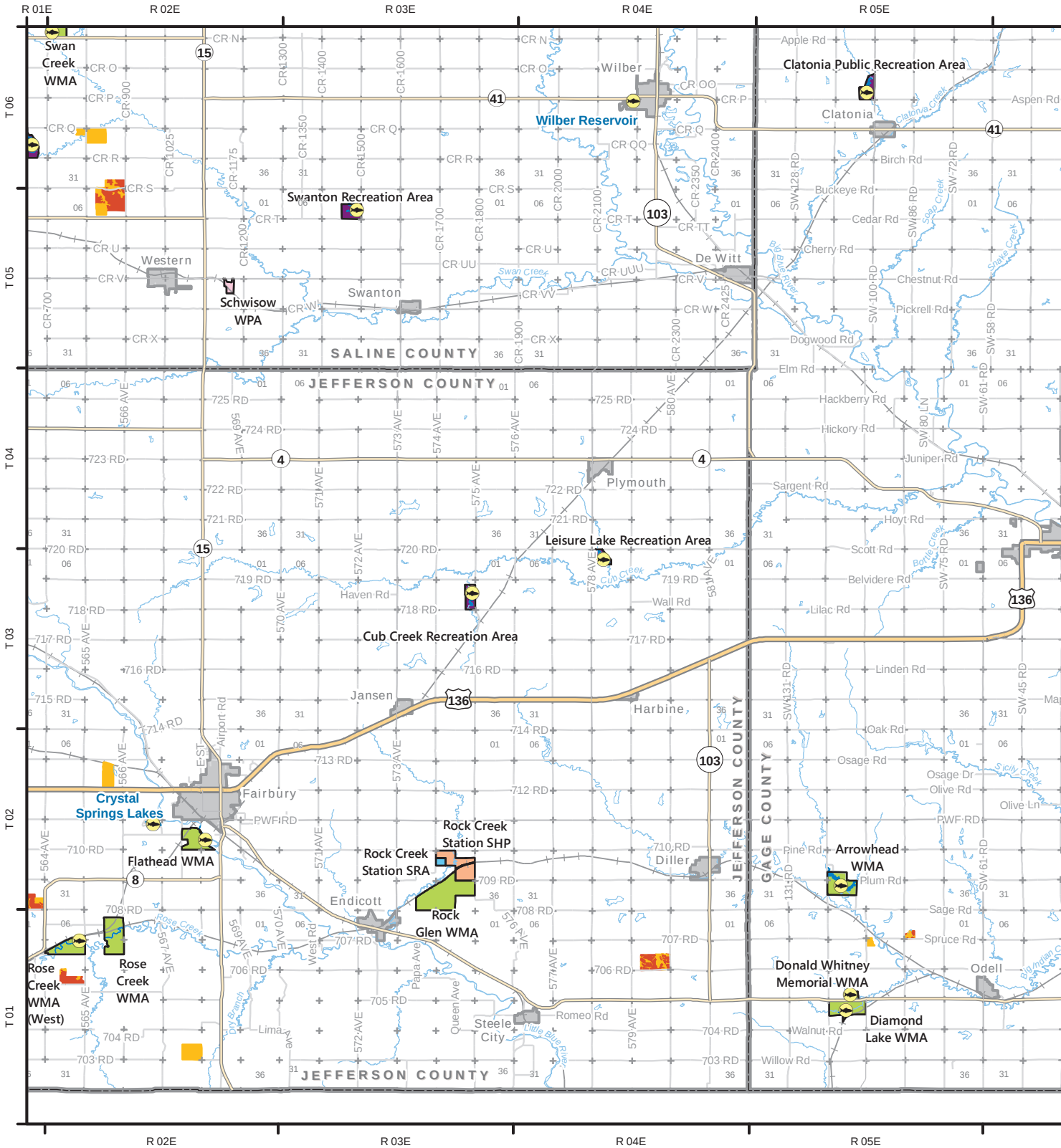

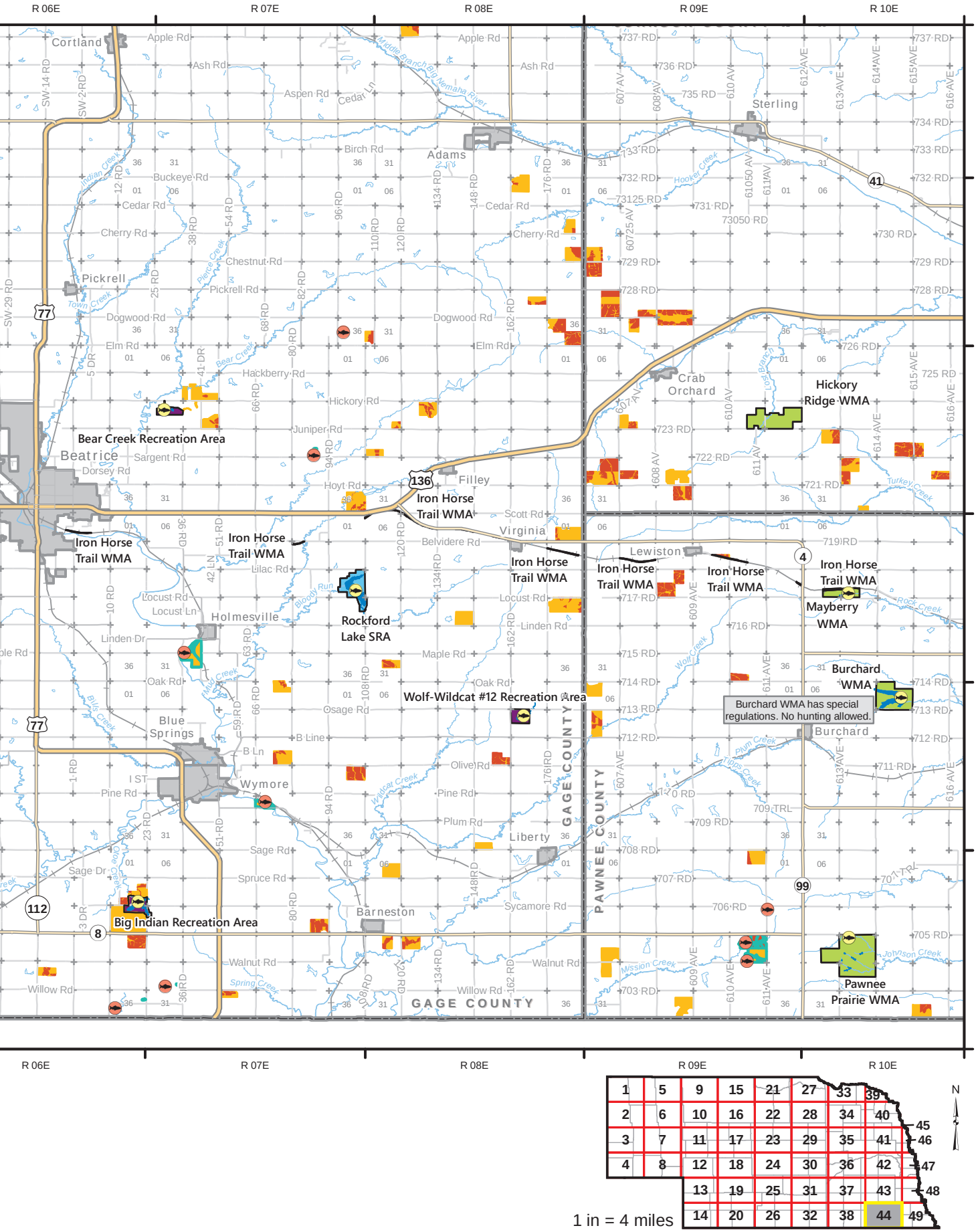
R 06E
R 07E
R 08E
R 09E
R 10E
T 06
T 05
T 04
T 03
T 02
T 01
Cortland
Adams
Sterling
Pickrell
Beatrice
Crab Orchard
Filley
Virginia
Lewiston
Holmesville
Blue Springs
Wymore
Liberty
Barneston
Burchard
Bear Creek Recreation Area
Iron Horse Trail WMA
Rockford Lake SRA
Wolf-Wildcat #12 Recreation Area
Big Indian Recreation Area
Hickory Ridge WMA
Mayberry WMA
Burchard WMA
Burchard WMA has special regulations. No hunting allowed.
Pawnee Prairie WMA
GAGE COUNTY
PAWNEE COUNTY
Big Nemaha River
Middle Branch Big Nemaha River
Hooker Creek
Turkey Creek
Rock Creek
Plum Creek
Wolf Creek
Wildcat Creek
Mud Creek
Bear Creek
Pierce Creek
Town Creek
Indian Creek
Bloody Run
Spring Creek
Mission Creek
Johnson Creek
Tipps Creek
Bile Creek
Dole Creek
Apple Rd
Ash Rd
Aspen Rd
Cedar Ln
Birch Rd
Buckeye Rd
Cedar Rd
Cherry Rd
Chestnut Rd
Pickrell Rd
Dogwood Rd
Elm Rd
Hackberry Rd
Hickory Rd
Juniper Rd
Sargent Rd
Dorsey Rd
Hoyt Rd
Scott Rd
Belvidere Rd
Lilac Rd
Locust Rd
Locust Ln
Linden Dr
Linden Rd
Maple Rd
Oak Rd
Osage Rd
B Line
B Ln
I ST
Pine Rd
Olive Rd
Plum Rd
Sage Rd
Sage Dr
Spruce Rd
Sycamore Rd
Walnut Rd
Willow Rd
73125 RD
73050 RD
709 TRL
701 TRL
77
136
41
4
99
112
8

1
2
3
4
5
6
7
8
9
10
11
12
13
14
15
16
17
18
19
20
21
22
23
24
25
26
27
28
29
30
31
32
33
34
35
36
37
38
39
40
41
42
43
44
45
46
47
48
49
N

1 in = 4 miles

Map Sheet 45

Visit OutdoorNebraska.org for the most up-to-date online Public Access Atlas

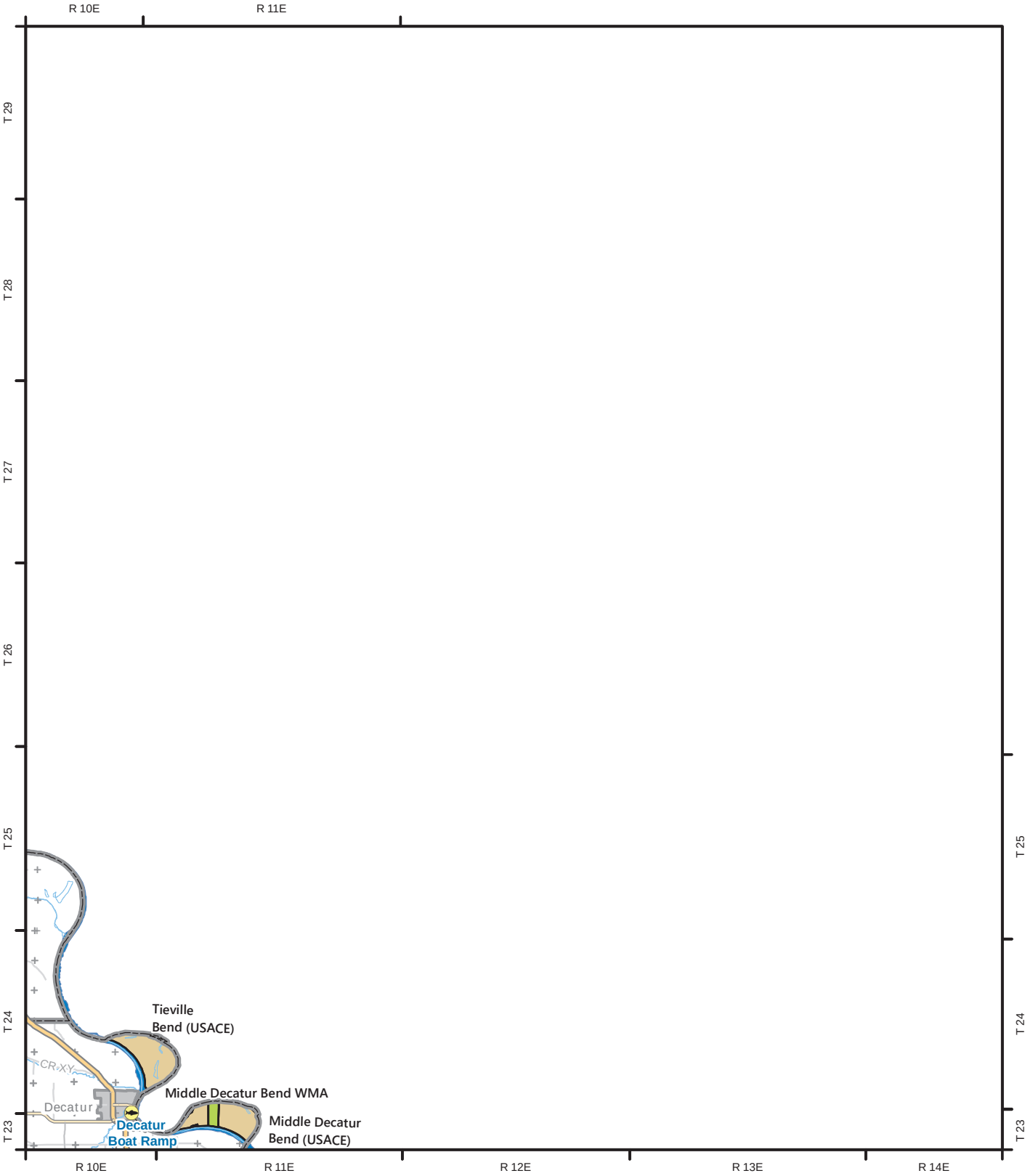

Public Fishing Sites

U.S. Army Corps of Engineers

NGPC Wildlife Management Area

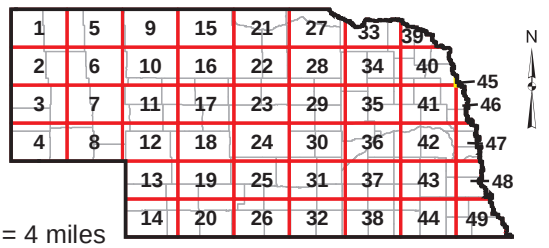

1 in = 4 miles

Map Sheet 46

Visit OutdoorNebraska.org for the most up-to-date online Public Access Atlas

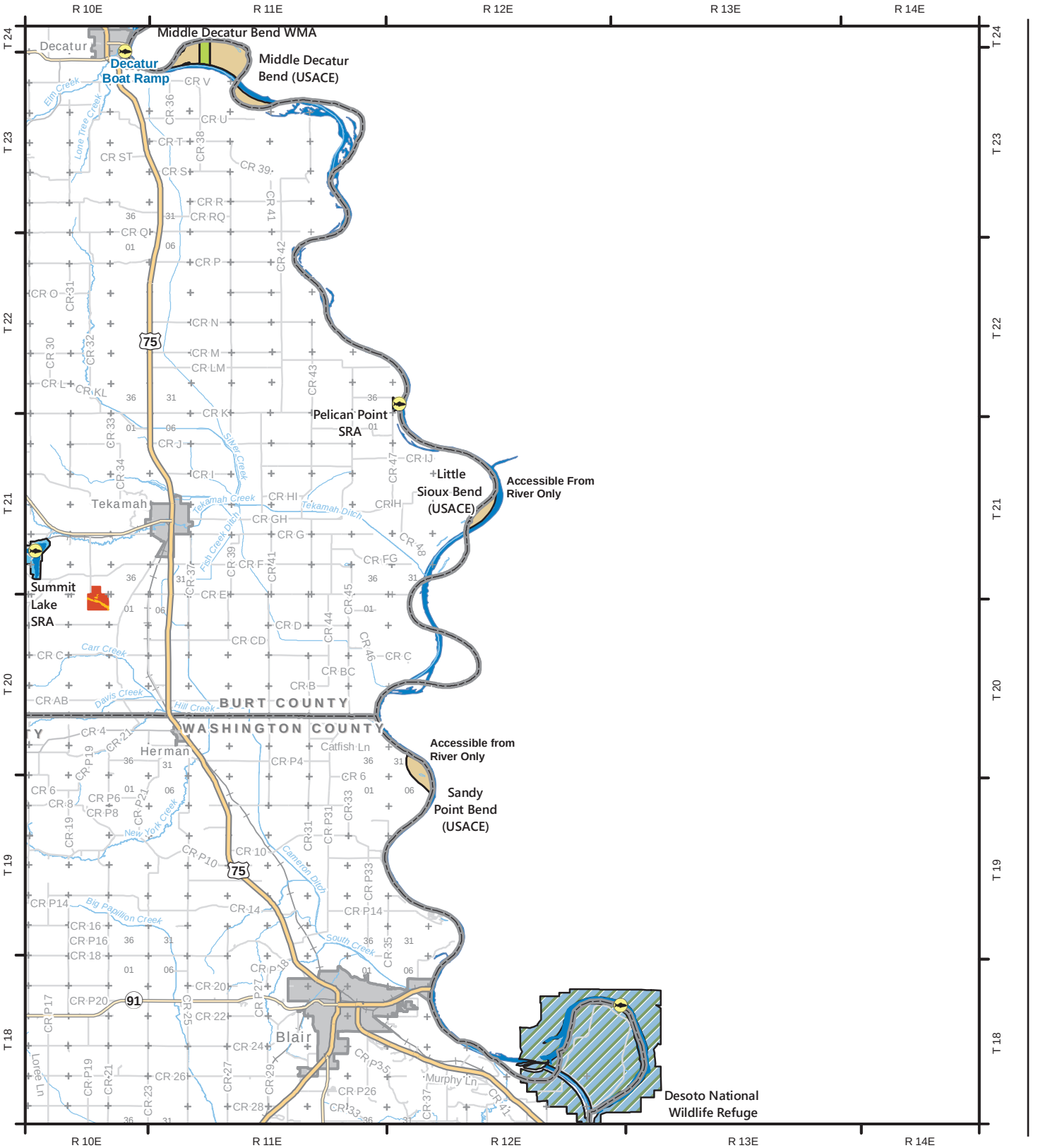

Public Fishing Sites

OFW CRP Open to Hunting and Trapping

OFW Open to Hunting and Trapping

U.S. Army Corps of Engineers

USFWS National Wildlife Refuge

NGPC State Recreation Area

NGPC Wildlife Management Area

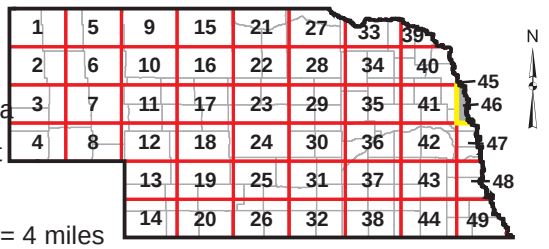

1 in = 4 miles

Map Sheet 47

Visit OutdoorNebraska.org for the most up-to-date online Public Access Atlas

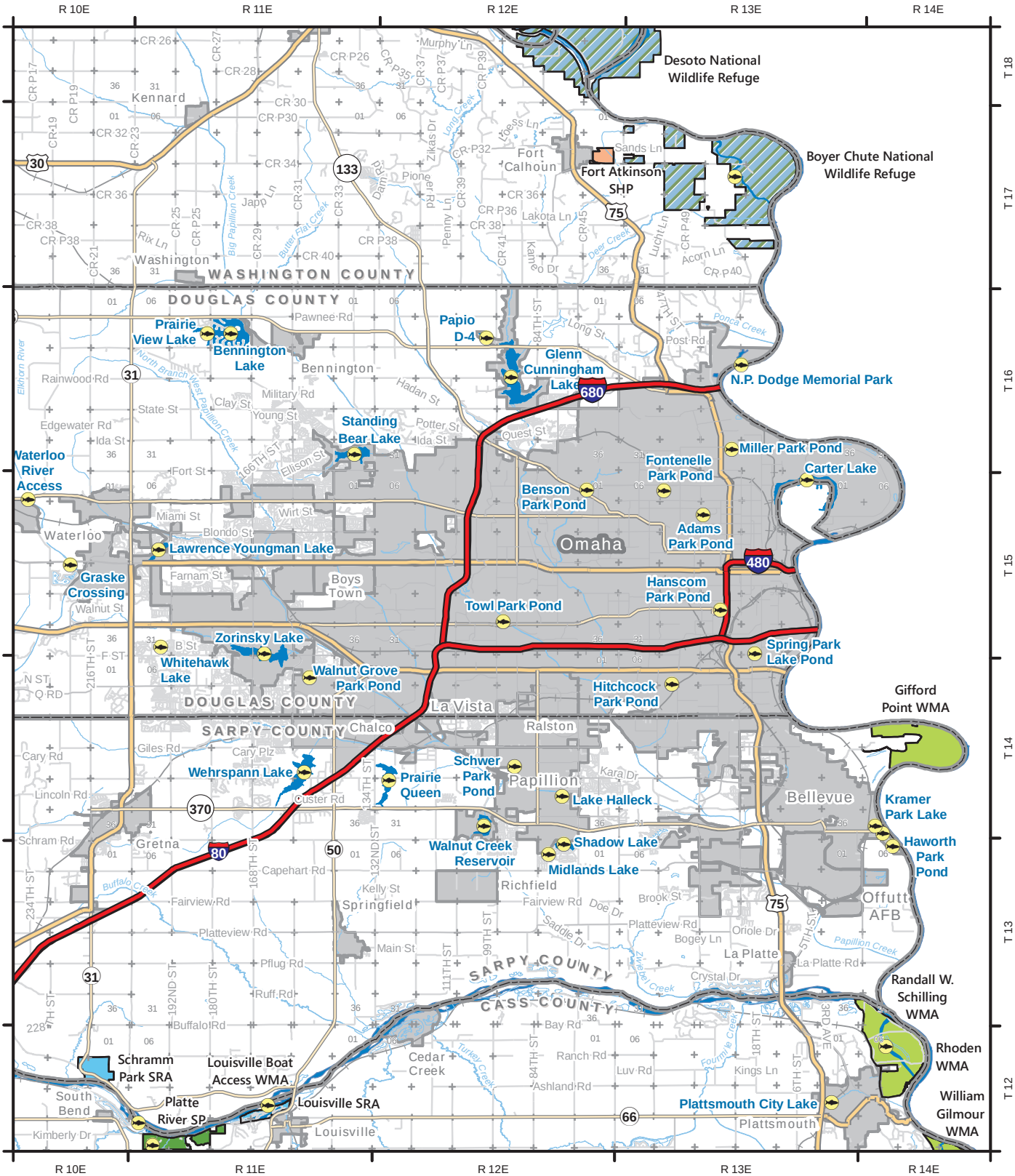

Public Fishing Sites

USFWS National Wildlife Refuge

NGPC State Historical Park

NGPC State Park

NGPC State Recreation Area

NGPC Wildlife Management Area

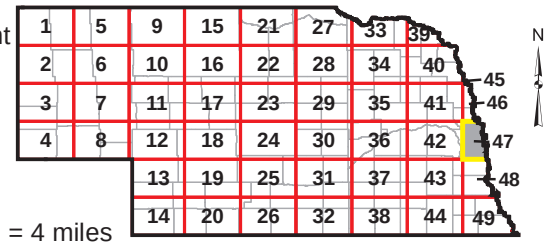

1 in = 4 miles

NEBRASKA Pheasants Forever & Quail Forever BIOLOGISTS

Farm Bill Wildlife Biologists

These biologists are available through a partnership with the Nebraska Game & Parks Commission and the Natural Resources Conservation Service. They offer landowners one-stop-shopping for technical assistance on the available conservation programs and incentives in the state. Landowners may contact them for site visits and program enrollment options.

Heather Francis, NRCS, 706 East 5th Street, Imperial, NE 69033 • 308-882-4263 (w) • 308-520-0139 (c) • **Heather.Francis@ne.usda.gov**
Jake Koenig, NRCS, 1202 S. Cottonwood, North Platte, NE 69101 • 308-534-2360 (w) • 402-689-3242 (c) • **Jacob.Koenig@ne.usda.gov**
Jenny Prenosil, NRCS, 514 C Street, Fairbury, NE 68352 • 402-729-6134 (w) • 402-649-6540 (c) • **Jennifer.Prenosil@ne.usda.gov**
Taylor Spencer, NRCS, PO Box 46, Hartington, NE 68739 • 402-254-6858 (w) • 308-546-7321 (c) • **Bryce.Spencer@ne.usda.gov**
Mike Klosterman, NRCS, 818 Ferdinand Plaza, Scottsbluff, NE 69361 • 308-632-2195 (w) • 308-765-9384 (c) • **Michael.Klosterman@ne.usda.gov**
Ryan Lodge, NRCS, 1105 S Street, Neligh, NE 68756 • 402-887-4176 (w) • 308-750-1215 (c) • **Ryan.Lodge@ne.usda.gov**
Scott Schmidt, NRCS, 1060 Wilbur Street, Blair, NE 68008 • 402-426-2625 (w) • 402-618-2418 (c) • **Scott.Schmidt@ne.usda.gov**
Bruce Sprague, NRCS, 988 N. 11th Street, Syracuse, NE 68446 • 402-269-2361 (w) • 402-335-7531 (c) • **Bruce.Sprague@ne.usda.gov**
Jacob Keating, NRCS, 2519 Heritage Drive, Broken Bow, NE 68822 • 308-872-6877 (w) 402-389-1416 (c) • **jkeating@pheasantsforever.org**
Rob Gray, NRCS, 611 Commercial Park Road, Wahoo, NE 68066 • 402-367-3074 (w) • 402-367-2790 (c) • **Robert.Gray@ne.usda.gov**
Mike Winkler, NRCS, 1400 West 5th St, McCook, NE 69001 • 308-345-4163 (w) • 402-689-6259 (c) • **Michael.Winkler@ne.usda.gov**
Mallory Irvine, NRCS, 20 North Webster, Red Cloud, NE 68970 • 402-746-2268 (w) • 308-380-1384 (c) • **Mallory.Irvine@ne.usda.gov**

Coordinating Wildlife Biologists

These biologists are available through a partnership with the Nebraska Game & Parks Commission where they focus their efforts in unique landscapes across the state. Their work is designed to improve wildlife habitat and build local partnerships.

Andy Houser, NRCS, 106 East 1st St, Curtis, NE 69025 • 308-345-4163 (w) • 308-340-7929 (c) • **Andrew.Houser@ne.usda.gov**
Andy Moore, NGPC, 301 E State Farm Road, North Platte, NE 69101 • 308-535-8025 (w) • 308-530-3671 (c) • **Andy.Moore@nebraska.gov**
Brian Teeter, NRCS , 120 W. 16th St. Suite A, Schuyler, NE 68661 • 402-219-2572 (c) • **BTeeter@pheasantsforever.org**
Ben Wheeler, NRCS, PO Box 243, Ord, NE 68862 • 308-728-3244 (w) • 308-750-2652 (c) • **Ben.Wheeler@nebraska.gov**

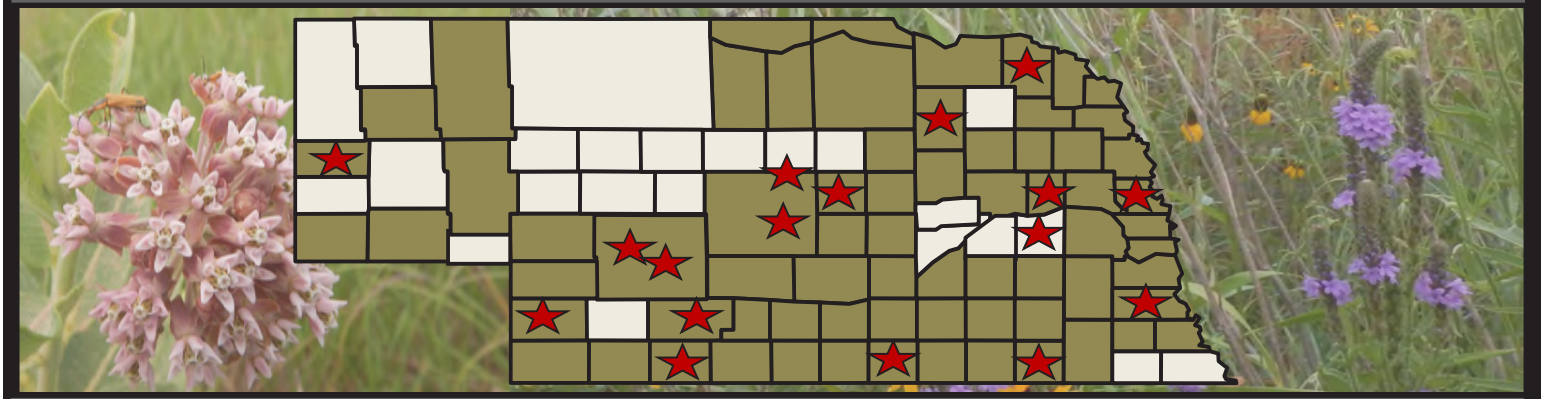

Wildlife Biologists are available to help you accomplish your habitat management goals. Please contact your local biologist for technical assistance with the following:

Prescribed Fire ♦ Seedmix Design
Shrub Planting Design ♦ Tree Clearing ♦ Prescribed Grazing

Visit www.NebraskaPF.com or call 308-850-8395 for more information.

Map Sheet 48

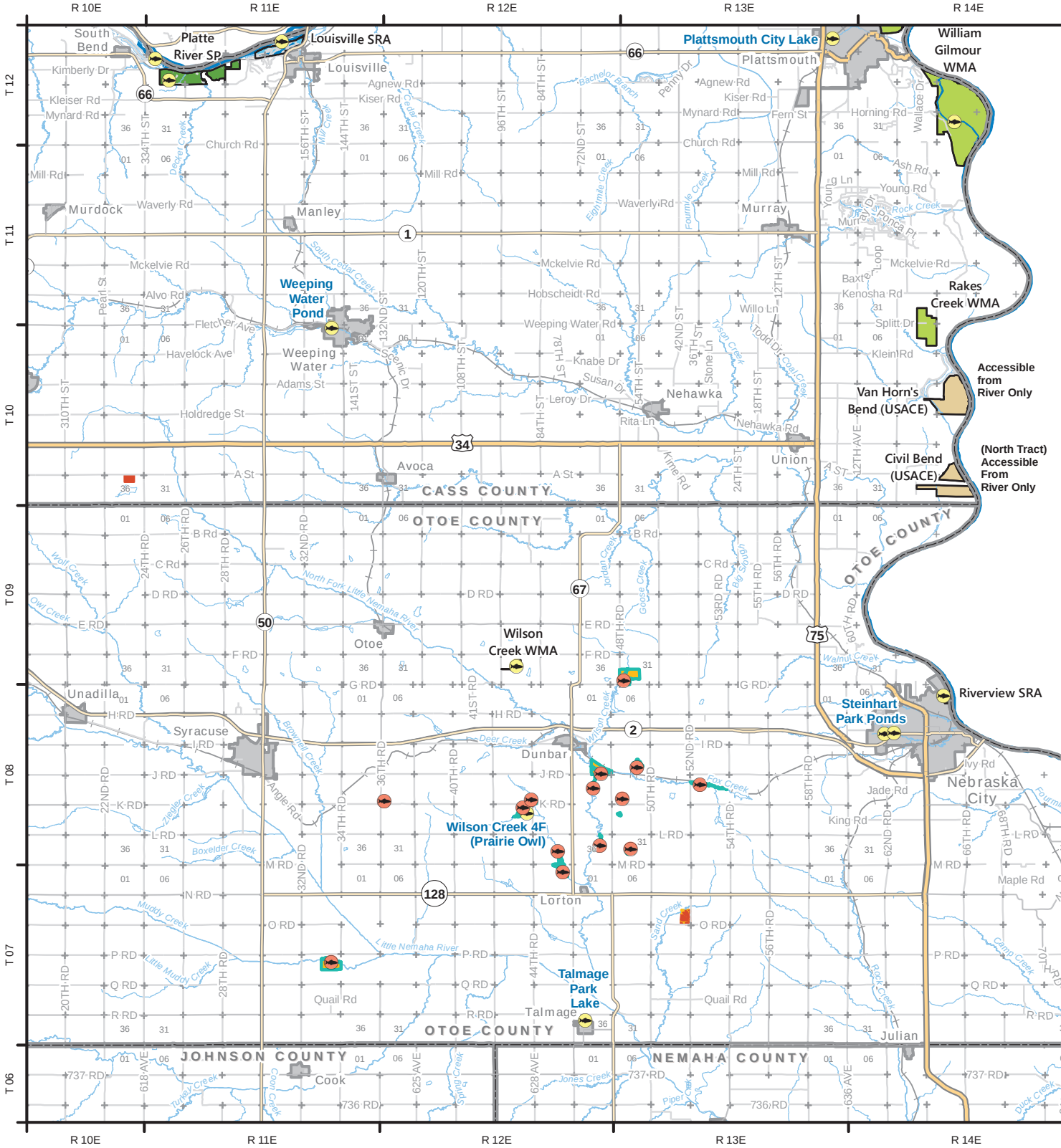

- OFW Fishing Site
- Public Fishing Sites
- OFW CRP Open to Hunting and Trapping
- OFW Open to Hunting and Trapping
- OFW Open to Hunting, Trapping and Fishing
- OFW Open to Fishing Only
- U.S. Army Corps of Engineers
- NGPC State Park
- NGPC State Recreation Area
- NGPC Wildlife Management Area

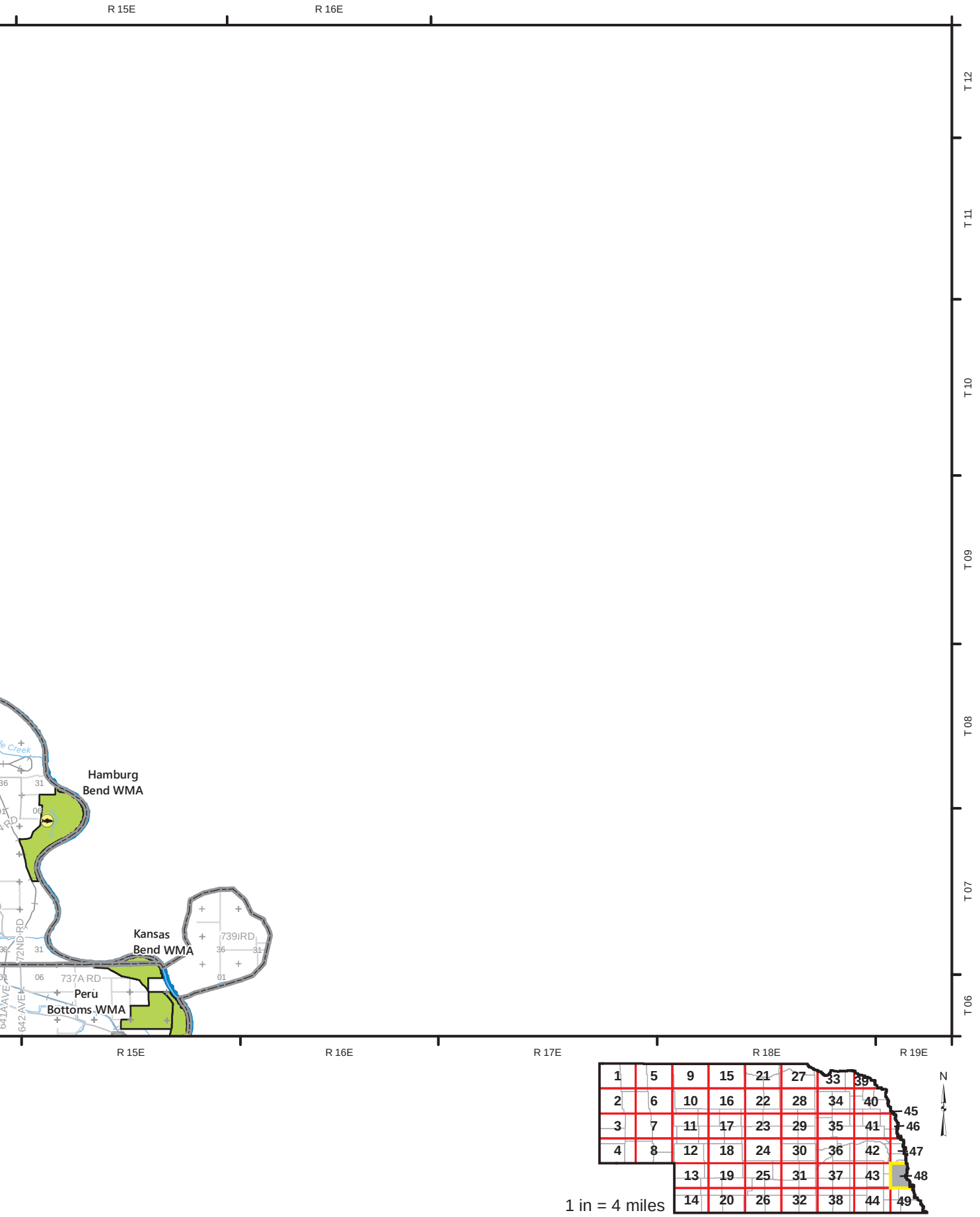
R 15E
R 16E
R 17E
R 18E
R 19E
T 12
T 11
T 10
T 09
T 08
T 07
T 06
Hamburg
Bend WMA
Kansas
Bend WMA
Peru
Bottoms WMA
737A RD
739 RD
642 AVE
1 in = 4 miles
N

Map Sheet 49

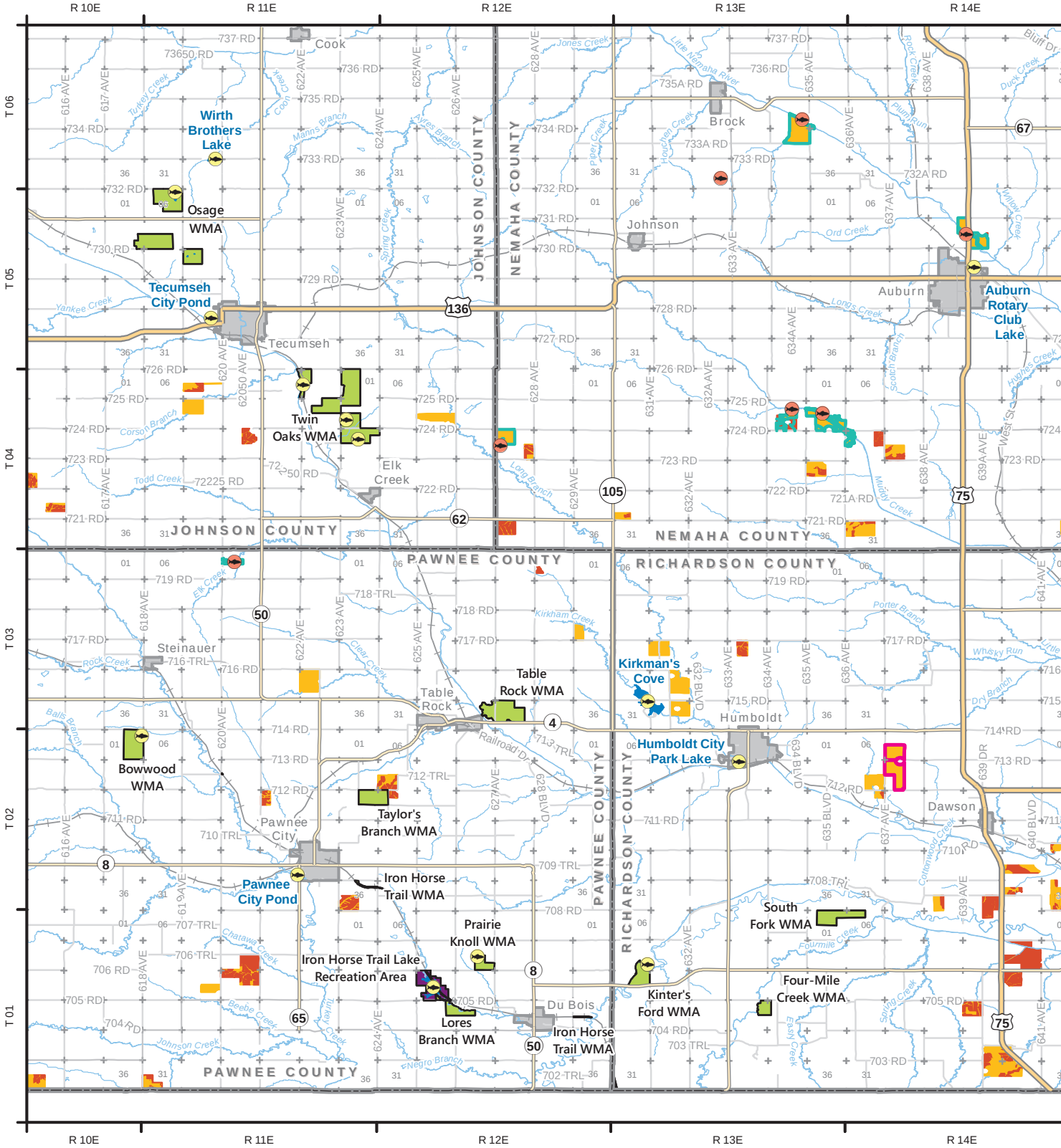

- OFW Fishing Site
- Public Fishing Sites
- OFW CRP Open to Hunting and Trapping
- OFW Open to Hunting and Trapping
- OFW Closed During 9-day November Firearm Season
- OFW Open to Hunting, Trapping and Fishing
- OFW Open to Fishing Only
- NRD Recreation Area
- U.S. Army Corps of Engineers
- NGPC State Park
- NGPC State Recreation Area
- NGPC Wildlife Management Area

R 15E R 16E R 17E R 18E R 19E

T 06 T 05 T 04 T 03 T 02 T 01

Peru Bottoms WMA
Peru Boat Ramp WMA
Peru
Sonora Bend (USACE)
Accessible From River Only
Brownville
Brownville Bend WMA
Brownville Bend (USACE)
Nemaha
Langdon Bend WMA
Aspinwall Bend WMA
Indian Cave SP
Stella
Shubert
Barada
Cottier Bend (USACE)
Verdon
Verdon SRA
Salem
Falls City
Stanton Lake
Rulo Access
Rulo
Preston
Margrave WMA
RICHARDSON COUNTY

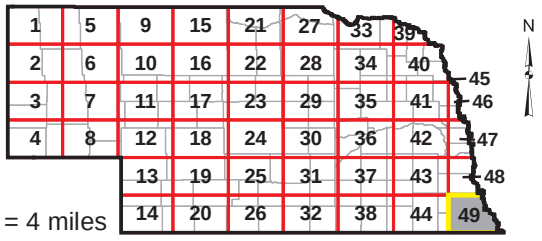

1 in = 4 miles

Open Fields and Waters

More Places to Hunt and Fish

If you hunt, fish or trap, your permit and habitat stamp dollars help fund the Open Fields and Waters Program.

Open Fields and Waters increases access to private lands and provides more places to pursue your outdoor passions.

Learn more about this program on page 3 of this Atlas.

OutdoorNebraska.org

CONNECT WITH US

For outdoor news and events, subscribe to our weekly e-newsletter.

Text **"NGPC Newsletter"** to **468 311.**
Or visit OutdoorNebraska.org to sign up.

NEBRASKA GAME PARKS

Follow us on your favorite social media

NATIONAL WILD TURKEY FEDERATION

NEBRASKA SAVE THE HABITAT. SAVE THE HUNT. OBJECTIVES

We lose an average of 6,000 acres per day to urban development. Of every dollar raised, 91 cents go to fund the NWTF mission. Your membership and your volunteer hours help the best conservation organization in the country to combat habitat loss and decreasing hunter numbers. Will there be someone to teach your grandchildren to hunt? Will there even be a place to go if there is? We hope you join today. And we hope you recruit others tomorrow.

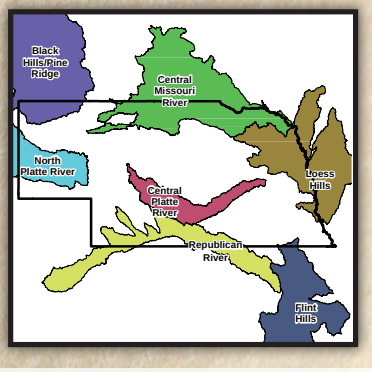

NEBRASKA ON SAVING THE HABITAT

Conserve or enhance 50,000 acres of habitat within strategically identified focal landscapes critically important to wild turkeys and other wildlife species

1. **Conserve or enhance 12,500** acres of grassland habitat throughout the next 10 years for wild turkey nesting and brood-rearing habitat
2. **Conserve or enhance 15,000 acres** of critical streamside areas throughout the next 10 years for wild turkey roosting, loafing, nesting and brood-rearing habitat
3. **Conserve or enhance 22,500 acres** of forested habitat throughout the next 10 years for wild turkey roosting, loafing, nesting and brood-rearing habitat

HABITAT CONSERVATION ISSUES

Forest, grassland and streamside quality and quantity are threatening wildlife. Landscape changes, invasive species, loss of oak savannah, loss of native grasses, and loss to catastrophic wildfires also continue to be problems.

NEBRASKA ON SAVING THE HUNT

1. **Improve public hunting access to 36,000 acres** in the next decade via land acquisitions and through financial support of existing state-sponsored hunter access programs, such as the Open Fields & Waters Program
2. **Increase hunter education opportunities** so those interested in the outdoors may learn about safe and responsible hunting and conservation practices
3. **Create hunters** that will stand for our outdoor traditions and hunting heritage, as the future of hunting and conservation depends on it

SAVE THE HABITAT. SAVE THE HUNT.

NWTF

www.nwtf.org

CALL TO ACTION: To join a team of dedicated outdoorsmen and women that is committed to conservation, contact Ben Terrill or Crystal Adams:

Regional Director Ben Terrill: (402) 649-9421
Regional Director Crystal Adams: (308) 737-7227
Conservation Field Manager Jared McJunkin: (785) 456-9735
Hunting and Shooting R3 Coordinator Michaela Rahe: (402) 471-2517

MAKE FISHING PART OF YOUR NEXT TRIP

Pack a fishing pole on your next trip and enjoy some extra outdoor fun. 1-day, 3-day and annual fishing permits are available.

Get a permit and find places to fish online at
OutdoorNebraska.org

NEBRASKA
GAME PARKS

Nebraska's Source for Everything Outdoors

Need ideas on where to go, what to do and how to do it in Nebraska?

You need NEBRASKAland Magazine. Filled with useful information and stunning photos, it's a year-round guide to hunting, fishing and all things outdoors in the Cornhusker State. Start your subscription today!

Subscribe today and save up to 70% off the cover price!

CHOOSE THE OPTION FOR YOU

CHEAPEST OPTION

$18	$33	$44
1 year (plus tax)	2 year (plus tax)	3 year (plus tax)

Buy online at www.NebraskalandMagazine.com or call 1-800-632-5263

DON'T MOVE A MUSSEL! Clean, drain and dry your watercraft!

Here are a few simple actions you can take to prevent aquatic invaders from spreading:

CLEAN

After boating, before you leave the launch:

Remove all visible plants, animals, and mud from your boat, trailer, and other equipment and dispose of in a suitable trash container or on dry land.

DRAIN

After boating, before you leave the launch:

Pull plugs to drain water from boat motor bilges, live wells, ballast tanks, and any other locations with water before leaving the launch. Exercise outboard motors up and down to aid in the draining process.

DRY

Before you arrive at the launch to go boating:

Dry your boat, trailer, and all equipment completely for **at least 5 days.** If you are unable to do this, dry them as well as possible. Soaking equipment, engines and live wells in vinegar for 20 minutes can kill zebra and quagga mussels. Vinegar can be used more than once.

DON'T DUMP BAIT!

Remember!

Dispose of all unused bait in the trash or an approved site and never release organisms caught from one waterbody into another.

Please visit: neinvasives.com

Public Hunting Lands Map Sheet Index

Alphabetical listing of public lands, associated regulations and other information

SHP — State Historical Park
SRA — State Recreation Area
SP — State Park
WMA — Wildlife Management Area
WPA — Waterfowl Production Area

NRD — Natural Resources District
NF — National Forest
USFS — U.S. Forest Service
NPS — National Park Service
NWR — National Wildlife Refuge

PF — Pheasant Forever
USACE — U.S. Army Corps of Engineers
PRBE — Platte River Basin Environments
USFWS — U.S. Fish and Wildlife Service
● — Yes ○ — No

Area Name	Map Sheet	District	Acres	Nontoxic Shot Only	No Target Shooting	No Rifles or Handguns	No Centerfire or Rimfire Rifles or Pistols	Other Regulations and Information
Alexandria SW WMA	38	SE	546	○	○	○	○	
Alexandria WMA	38	SE	644	○	○	○	○	Adjacent state recreation area closed to hunting.
American Game Marsh WMA	22	NE	161	○	○	○	○	
Anderson Bridge WMA	15	NW	137	○	○	○	○	
Arcadia Diversion Dam WMA	23 & 24	SW	882	○	○	○	○	
Arnold Trupp WMA	3	NW	158	○	○	○	○	
Arrowhead WMA	44	SE	320	○	○	○	○	
Ash Grove WMA	32	SW	77	○	○	○	○	
Ash Hollow SHP	8 & 12	NW	1,000	○	○	○	○	Area east of Highway 26 is closed to hunting.
Aspinwall Bend WMA	49	SE	161	●	○	○	○	
Atlanta Marsh WPA	26	SW	1,147	●	○	○	○	
Audubon Bend (USACE)	39	NE	2,673	○	●	○	○	Vehicles must stay on gravel roads
Avocet WMA	10 & 11	NW	188	○	○	○	○	
Ayr Lake WMA	31	SW	171	●	●	○	○	
Ballards Marsh WMA	15	NW	1,562	○	○	○	○	
Bassway Strip WMA	31	SW	915	○	●	○	○	
Basswood Ridge WMA	40	NE	360	○	●	○	○	
Bazile Creek WMA	33	NE	4,495	○	○	○	○	
Bead Mountain (PRBE)	3	NW	3,100	○	●	○	○	For more info email PRBE at info@nebwild.org.
Bear Creek Recreation Area (NRD)	44	SE	118	○	○	○	○	Recreation area open to hunting, fishing, and trapping by foot traffic only; no target shooting allowed in parking areas; call 402-228-3402 for NRD regulations.
Beaver Bend WMA	35	NE	27	○	○	○	○	
Berggren-Young WMA	23 & 24	SW	160	○	○	○	○	
Bessey Ranger District NF (USFS)	17	NW	90,445	○	○	○	○	For more information, contact Bessey Ranger District at 308-533-2257.
Big Alkali Lake WMA	15	NW	889	○	○	○	○	Snowmobiles and ATVs allowed on ice.
Big Indian Recreation Area (NRD)	44	SE	233	○	○	○	○	Recreation area open to hunting, fishing, and trapping by foot traffic only; no target shooting allowed in parking areas; call 402-228-3402 for NRD regulations.
Bighorn WMA	1	NW	1,271	○	○	○	○	
Birdwood Lake WMA	18	SW	33	○	●	○	○	
Bittern's Call WMA	25	SW	79	●	●	○	○	
Black Island WMA	40 & 41	NE	205	○	○	○	○	
Blue Heron WMA	19 & 25	SW	61	○	●	○	○	
Blue Hole WMA	25	SW	276	○	○	○	○	
Blue River SRA	43	SE	14	○	○	○	○	
Bluebill WMA	37	SE	80	●	○	○	○	
Bluestem SRA/WMA	43	SE	742	○	●	○	○	
Bluestem WPA	32	SW	76	●	○	○	○	
Bluewing WMA	38	SW	314	●	○	○	○	
Bobcat WMA	21	NE	893	○	○	○	○	
Bohemia Prairie WMA	33	NE	680	○	○	○	○	
Bordeaux WMA	5	NW	1,915	○	○	○	○	
Borman Bridge WMA	15	NW	159	○	○	○	○	
Bow Creek Recreation Area (NPS)	39	NE	200	●	●	○	○	Call 605-665-0209 for NPS regulations.
Bowwood WMA	49	SE	320	○	○	○	○	
Box Butte Reservoir SRA	2 & 6	NW	180	○	○	○	○	
Box Butte Reservoir WMA	2 & 6	NW	1,955	○	○	○	○	

Area Name	Map Sheet	District	Acres	Nontoxic Shot Only	No Target Shooting	No Rifles or Handguns	No Centerfire or Rimfire Rifles or Pistols	Other Regulations and Information
Box Elder Canyon WMA	18	SW	11	○	●	○	○	
Boyer Chute NWR	47	NE	3,996	●	●	○	●	Waterfowl hunting of ducks, geese and coots only in designated area (immediate Missouri River shoreline, including high bank); muzzleloader deer hunting allowed on certain dates; contact refuge at 712-388-4803.
Brady WMA	18 & 19	SW	39	○	●	○	○	
Bramble WMA	42	SE	93	○	●	○	○	Hunting within 330 feet of Platte River is prohibited, except for deer hunting.
Branched Oak SRA	42 & 43	SE	1,031	○	●	○	○	Portion of area closed to waterfowl hunting; no target shooting on portions of area; dog trial area closed to target shooting Feb. 15-May 31 and Aug. 15-Oct.31.
Branched Oak WMA	42 & 43	SE	1,947	○	●	○	○	Portion of area closed to waterfowl hunting; target shooting prohibited on emergency spillway, north of dog trial entrance road, north of Rock Creek Road between NW 98th and NW 112th streets; dog trial area closed to target shooting Feb. 15-May 31 and Aug.15-Oct.31; camping limited to three days in six- day consecutive period.
Brauning WPA	37	SE	240	●	○	○	○	
Bridgeport SRA	3	NW	1,924	○	○	○	●	
Brownville Bend (USACE)	49	SE	193	●	○	○	○	
Brownville Bend WMA	49	SE	276	●	○	○	○	
Bruning Dam Recreation Area (NRD)	38	SE	239	○	●	●	●	Shotgun only for small game, turkey, and deer; call 402-364-2145 for NRD regulations.
Buckskin Hills WMA	39	NE	340	○	●	○	○	
Buffalo Creek WMA	3	NW	4,141	○	●	○	○	
Bulrush WMA	38	SW	240	●	○	○	○	
Bur Oak WMA	43	SE	139	○	○	●	●	Shotguns and archery only.
Burton's Bend WMA	26	SW	130	○	○	○	○	Interrupted strip of former railroad right-of-way; multiple tracts of land.
Calamus Reservoir SRA	23 & 29	NE	1,188	○	○	○	○	Shotgun and archery hunting only in signed areas below dam; seasonal waterfowl blinds allowed.
Calamus Reservoir WMA	23 & 29	NE	10,082	○	○	○	○	Shotgun and archery hunting only in signed areas below dam; seasonal waterfowl blinds allowed.
Cambridge Diversion Dam WMA	26	SW	20	○	●	○	○	
Carter Canyon (PRBE)	3	NW	10,533	○	●	○	○	For more info email PRBE at info@nebwild.org.
Catfish Run WMA	42	SE	21	○	●	●	●	Archery hunting allowed; no firearms.
Cedar Canyon WMA	3	NW	2,200	○	●	○	○	
Cedar Valley WMA	19	SW	880	○	○	○	○	Foot traffic only.
Chadron Creek Ranch WMA	5	NW	2,449	○	●	○	○	
Chalkrock WMA	33	NE	130	○	●	○	○	
Chat Canyon WMA	15	NW	418	○	○	○	○	Restricted to youth hunting and elk hunting by those holding a valid permit; visit OutdoorNebraska.org/PATH to reserve hunt dates; call area manager at 402-376-5908 or Alliance office at 308-763-2940 for more information.
Chester Island WMA	18 & 19	SW	94	○	●	○	○	
Chet and Jane Fleisbach WMA	3	NW	422	○	○	○	○	
Civil Bend (USACE)	48	SE	381	●	○	○	○	In two separate tracts; north tract is accessible from river only.
Clark WPA	32	SW	451	●	○	○	○	
Clatonia Public Recreation Area (NRD)	44	SE	155	○	○	○	○	Recreation area open to hunting, fishing, and trapping by foot traffic only; no target shooting allowed in parking areas; call 402-228-3402 for NRD regulations.
Clear Creek WMA	12	SW	6,118	●	○	○	○	Special provisions govern waterfowl hunting, portion of area posted as refuge.
Conestoga Lake SRA/WMA	43	SE	716	○	●	○	○	Waterfowl hunting is prohibited.
Cornhusker WMA	31	SW	842	○	○	●	○	
Cottier Bend (USACE)	49	SE	388	●	○	○	○	Floodplain only.
Cottontail Recreation Area (NRD)	43	SE	148	○	●	○	○	Hunting and trapping permitted unless restricted or prohibited by posted signs or special regulations; call 402-476-2729 for NRD regulations.
Cottonwood Lake SRA	9	NW	240	○	○	○	○	
Cottonwood WPA	25	SW	560	●	○	○	○	
Cottonwood/Steverson WMA	10	NW	2,902	○	○	○	○	Snowmobiles and ATVs allowed on ice and Home Valley Lake trail.
Council Creek WMA	36	NE	160	○	○	○	○	
County Line Marsh WPA	37	SE	413	●	○	○	○	

Area Name	Map Sheet	District	Acres	Nontoxic Shot Only	No Target Shooting	No Rifles or Handguns	No Centerfire or Rimfire Rifles or Pistols	Other Regulations and Information
Cozad WMA	25	SW	198	○	○	○	○	
Crescent Lake NWR	7	NW	45,849	●	○	○	○	The refuge is open (with exceptions to closed areas) for hunting small game, furbearers (Sept. 1-Jan. 31) and deer, with no antlerless mule deer harvest allowed; designated portion open to waterfowl hunting; contact refuge at 308-762-4893 for more information.
Crescent Lake WMA	7	NW	86	○	○	○	○	Concrete boat ramp provides access to Crescent Lake; WMA rules apply; contact Alliance office at 308-763-2940 for more information.
Cub Creek Recreation Area (NRD)	44	SE	135	○	○	○	○	Recreation area open to hunting, fishing, and trapping by foot traffic only; no target shooting allowed in parking areas; call 402-228-3402 for NRD regulations.
Cub Creek Recreation Area (NRD)	21	NE	304	○	○	○	○	Call 402-376-3241 for NRD regulations.
Czechland Lake Recreation Area (NRD)	42	SE	261	○	●	○	●	Upland hunting allowed on NW side of Rec Area in posted areas; for info on waterfowl hunting areas contact NRD at 402-443-4675.
Danish Alps SRA	40	NE	746	○	●	○	○	Hunting area south of 203rd Street.
Darr Strip WMA	25	SW	981	○	○	○	○	
Davis Creek WMA	30	NE	2,450	○	○	○	○	
De Fair Lake WMA	11	NW	125	○	○	○	○	
Dead Timber SRA	41	NE	200	○	○	○	○	
Deep Well WMA	27 & 31	SW	238	●	○	○	○	
Desoto NWR	46-47	NE	7,144	●	●	○	●	Archery deer hunting allowed on portion of area; special draw permit required for managed muzzleloader deer hunting; contact refuge at 713-388-4803.
Diamond Bit (PRBE)	3	NW	155	●	●	●	●	Hunting allowed using archery or shotgun only; For more info email PRBE at info@nebwild.org.
Diamond Lake WMA	44	SE	302	○	○	○	○	
Divoky Acres WMA	43	SE	160	○	○	○	○	
Dogwood WMA	25	SW	407	○	○	○	○	
Don Dworak WMA	36	NE	932	○	○	○	○	
Donald Whitney Memorial WMA	44	SE	50	○	○	○	○	
Dr. Bruce Cowgill WMA	36	SW	217	○	○	○	○	
Dry Creek WMA	28	NE	293	○	○	○	○	
Dry Sandy WMA	38	SE	201	○	○	○	○	
Ducks Unlimited Revolving Property				●	○	○	○	These properties are found on map sheets 3, 8, 12,18, 25, 32-33, 36-38, and 41-42; visit **ducks.org/nebraska/regulations-for-hunting-ducks-unlimited-properties-in-nebraska.**
East Gothenburg WMA	25	SW	38	○	●	○	○	
East Hershey WMA	18	SW	40	○	●	○	○	
East Odessa WMA	31	SW	131	○	●	○	○	
East Sutherland WMA	18	SW	35	○	●	○	○	
East Willow Island WMA	25	SW	37	○	●	○	○	
Eckhardt WPA	38	SW	175	●	○	○	○	
Elk Point Bend WMA	39	NE	627	○	○	○	○	
Elley WPA	25 & 26	SW	60	●	○	○	○	
Elm Creek WMA	32	SW	120	○	○	○	○	
Elwood Reservoir WMA	25	SW	724	○	○	○	○	
Enders Reservoir SRA	14	SW	751	○	○	○	○	Portion of area posted as wildlife refuge.
Enders Reservoir WMA	14	SW	4,599	○	○	○	○	Portion of area posted as wildlife refuge.
Father Hupp WMA	38	SE	160	●	○	○	○	
Flat Water Landing WMA	36	NE	6	○	○	●	○	
Flathead WMA	44	SE	259	○	○	●	○	Muzzleloaders allowed.
Flatsedge WMA	36	SE	80	●	○	○	○	
Fort Atkinson SHP	47	NE	154	○	○	○	○	Antlerless deer hunting by archery only; call park at 402-468-5611.
Fort Niobrara NWR	15	NW	19,131	○	○	○	○	Open to elk and deer primitive weapon hunting only (special refuge permit required); all refuge lands south and east of Niobrara River closed to hunting; contact refuge at 402-376-3789.
Fort Robinson SP	1	NW	22,333	○	○	○	○	Special free permit required; contact park superintendent at 308-665-2900.
Fort Robinson WMA	1	NW	640	○	○	○	○	

Area Name	Map Sheet	District	Acres	Nontoxic Shot Only	No Target Shooting	No Rifles or Handguns	No Centerfire or Rimfire Rifles or Pistols	Other Regulations and Information
Four-Mile Creek WMA	49	SE	109	○	○	○	○	
Fred Thomas WMA	21	NE	218	○	○	○	○	Lookout platform over Niobrara River.
Freeman Lakes WPA	37	SE	350	●	○	○	○	
Fremont Slough WMA	18	SW	41	○	●	○	○	
Frenchman WMA	20	SW	99	○	●	○	○	
Frerichs WPA	32	SW	47	●	○	○	○	
Frye Lake WMA	10	NW	346	○	○	○	○	
Funk WPA	25 & 26 31 & 32	SW	1,996	●	○	○	○	
Gadwall WMA	37	SW	90	●	○	○	○	
George D. Syas WMA	36	NE	900	○	○	○	○	
Gifford Point WMA	47	SE	1,308	○	●	○	○	Area closed to access Sept. 1 to close of all deer seasons, except archery and muzzleloader deer hunting allowed with special access permit; call manager at 402-296-0041; archery spring turkey hunting only.
Gilbert-Baker WMA	1	NW	2,537	○	○	○	○	
Gleason WPA	32	SW	570	●	○	○	○	
Glenvil Basin WPA	32 & 38	SW	119	●	○	○	○	
Goldeneye WMA (NRD)	8	NW	23	○	○	○	○	Call 308-254-2377 for NRD regulations.
Goldenrod WMA (NRD)	8	NW	97	○	○	○	○	Call 308-254-2377 for NRD regulations.
Goose Lake WMA	28	NE	349	○	○	○	○	
Government Canyon Valentine Fish Hatchery	15	NW	720	○	●	○	○	Open to deer and turkey hunting only.
Green Acres WPA	38	SW	64	●	○	○	○	
Green Wing WMA	38	SW	80	●	○	○	○	
Greenhead WMA	38	SW	60	●	○	○	○	
Greenvale WMA	27 & 33	NE	200	○	○	○	○	
Griess WPA	37	SE	20	●	○	○	○	
Grove Lake WMA	34	NE	1,985	○	○	○	○	
Guide Rock Diversion Dam WMA	32	SW	518	○	○	○	○	
Hackberry Creek WMA	34	NE	234	○	○	○	○	
Hamburg Bend WMA	48	SE	1,576	●	●	○	○	No target shooting within 100 yards of the termination of County Road N and the Flood Control Levee.
Hannon WPA	31	SW	963	●	○	○	○	
Hansen WPA	38	SW	642	●	○	○	○	
Harlan County Reservoir (USACE)	26 & 32	SW	31,010	○	○	○	○	Call USACE at 308-799-2105 for area regulations or to request a detailed lake map.
Harms WPA	37 & 38	SW	60	●	○	○	○	
Harold W. Andersen WMA	30	SW	272	○	○	○	○	
Harvard Marsh WPA	37	SW	1,484	●	○	○	○	
Hayes Center WMA	19	SW	119	○	●	○	○	
Hedgefield WMA	43	SE	115	○	●	○	○	Camping limited to three days in six-day consecutive period.
Helmuth Public Access Area (PF)	43	SE	120	●	●	○	○	
Heron WPA	37	SE	350	●	○	○	○	
Hershey WMA	18	SW	133	○	●	○	○	
Hickory Ridge WMA	44	SE	564	○	○	○	○	
Hidden Marsh WMA	37	SE	160	●	○	○	○	
High Basin WMA	25	SW	118	●	○	○	○	
Holt Creek WMA	21	NE	159	○	○	○	○	
Homestead Lake Recreation Area (NRD)	42	SE	145	○	●	○	●	Hunting (in season) allowed on south side of rec area and east of dam in posted areas; for info on waterfowl hunting areas contact NRD at 402-443-4675.
Hull Lake WMA	27	NE	6	○	○	○	○	
Hultine WPA	37	SW	1,000	●	○	○	○	
Indian Cave SP	49	SE	3,400	○	○	○	○	Special free permit required, contact park superintendent at 402-883-2575 archery deer hunting Nov. 1-Dec.31; muzzleloader and shotgun slug deer hunting Jan. 1-15, 2018; no spring turkey hunting; archery turkey hunting Nov. 1-Dec. 31.

Area Name	Map Sheet	District	Acres	Nontoxic Shot Only	No Target Shooting	No Rifles or Handguns	No Centerfire or Rimfire Rifles or Pistols	Other Regulations and Information
Indian Creek WMA	32	SW	125	○	○	○	○	
Iron Horse Trail Lake Recreation Area (NRD)	49	SE	360	○	●	●	●	Hunting by shotgun or archery allowed in designated areas only Oct. 1 - March 1; Nemaha NRD park permit required; call 402-335-3325 for NRD regulations.
Iron Horse Trail WMA	49	SE	208	○	○	○	○	Interrupted strip of former railroadright-of-way; for map, contact Game and Parks at 402-471-5431.
Jack Sinn Memorial WMA	42	SE	1,536	●	●	○	○	
Jensen WPA	32	SW	465	●	○	○	○	
Johnson WPA	25	SW	577	●	○	○	○	
Jones Marsh WPA	26	SW	166	●	○	○	○	
Kansas Bend WMA	48	SE	1,175	●	○	○	○	In two tracts.
Keller Park SRA	21	NE	196	○	○	○	○	
Keller Park WMA	21	NE	640	○	○	○	○	
Kenesaw WPA	31	SW	231	●	○	○	○	
Kent Diversion Dam WMA	23	NE	194	○	○	○	○	
Killdeer Basin WPA	32	SW	38	●	○	○	○	
Killdeer WMA	43	SE	90	○	●	○	○	Camping limited to three days in a six-day consecutive period.
Kinter's Ford WMA	49	SE	199	○	○	○	○	
Kiowa WMA	3	NW	505	●	○	○	○	326 - acre refuge north of the canal, closed to all access from Oct. 1 thru the close of dark goose hunting season.
Kirkpatrick Basin North WMA	37	SE	396	●	○	○	○	
Kirkpatrick Basin South WMA	37	SE	417	●	○	○	○	
Kissinger Basin WMA	38	SW	486	●	○	○	○	
Krause WPA	38	SE	534	●	○	○	○	
Lake McConaughy SRA and WMA	12	SW	37,020	○	○	○	○	Special provisions govern waterfowl blind or barge placement.
Lake Ogallala SRA	12	SW	559	○	○	○	○	
Langdon Bend WMA	49	SE	1,779	●	○	○	○	
Lange WPA	37	SW	159	●	○	○	○	
Larkspur WMA	42	SE	160	○	○	○	○	
Leisure Lake Recreation Area (NRD)	44	SE	85	○	○	○	○	Recreation area open to hunting, fishing, and trapping by foot traffic only; no target shooting allowed in parking areas; call 402-228-3402 for NRD regulations.
Leonard A. Koziol WMA	30	SW	328	○	○	○	○	
Lewis and Clark Lake SRA	33	NE	803	○	○	○	○	
Liberty Cove Recreation Area (NRD)	32	SW	262	○	●	●	●	Archery only for small game, turkey, and deer; no firearms; call 402-364-2145 for NRD regulations.
Limestone Bluffs WMA	32	SW	480	○	○	○	○	
Lindau WPA	32	SW	152	●	○	○	○	
Linder WPA	25	SW	160	●	○	○	○	
Little Blue East WMA	38	SE	161	○	○	○	○	
Little Blue WMA	38	SE	304	○	○	○	○	
Little Salt Creek West WMA	43	SE	220	●	●	○	○	
Little Salt Creek WMA	43	SE	257	●	●	○	○	
Little Salt Fork Marsh Preserve Recreation Area (NRD)	43	SE	240	○	●	○	○	Call 402-476-2729 for NRD regulations.
Little Salt Springs Recreation Area (NRD)	43	SE	136	○	●	○	○	Call 402-476-2729 for NRD regulations.
Little Sioux Bend (USACE)	46	NE	190	●	○	○	○	Iowa land on Nebraska side of Missouri River open to Nebraska hunters for small game and waterfowl; deer and turkey hunting require Iowa permits; accessible from river only.
Loch Linda WMA	31	SW	38	○	●	○	○	
Long Lake SRA	22	NE	80	○	○	○	○	
Long Pine SRA	21	NE	154	○	○	○	○	Archery range on SRA.
Long Pine WMA	21	NE	160	○	○	○	○	
Lookingglass Creek WMA	36	NE	67	○	○	●	○	
Lores Branch WMA	49	SE	130	○	○	○	○	
Loup Bottoms WMA	30	SW	87	○	○	○	○	¼ mile of North Loup River access.

Area Name	Map Sheet	District	Acres	Nontoxic Shot Only	No Target Shooting	No Rifles or Handguns	No Centerfire or Rimfire Rifles or Pistols	Other Regulations and Information
Loup River Public Power District WMA	36	NE	485	○	○	●	○	
Macon Lakes WPA	32	SW	1,109	●	○	○	○	
Mallard Haven WPA	38	SE	1,246	●	○	○	○	
Maple Creek Recreation Area (NRD)	35 & 41	NE	557	○	●	●	●	Shotgun hunting only (slugs prohibited); waterfowl hunting allowed N of Neb. Hwy 91; call 402-371-7313 for NRD regulations.
Margrave WMA	49	SE	106	○	○	○	○	
Marsh Duck WMA	37	SE	153	●	○	○	○	
Marsh Hawk WMA	37	SE	173	●	○	○	○	
Marsh Wren WMA	30	SW	153	○	○	○	○	¾ mile of North Loup River access.
Martin's Reach WMA	31	SW	90	○	○	○	○	
Maskenthine Lake Recreation Area (NRD)	34 & 35 40 & 41	NE	680	○	●	●	●	Shotgun hunting only (slugs prohibited); waterfowl hunting allowed on sediment trap above lake and in SE corner of lake; call 402-371-7313 for NRD regulations.
Massie WPA	37 & 38	SW	853	●	○	○	○	
Mayberry WMA	44	SE	177	○	○	○	○	
Meadowlark Recreation Area (NRD)	42	SE	320	○	○	○	○	Hunting and trapping permitted unless restricted or prohibited by posted signs or special regulations; call 402-476-2729 for NRD regulations.
Meadowlark WPA	38	SW	80	●	○	○	○	
Medicine Creek SRA	20	SW	1,007	○	○	○	○	
Medicine Creek WMA	20	SW	7,487	○	○	○	○	
Memphis Lake SRA	42	SE	166	●	●	○	○	Closed to target shooting May 1 - Sept. 30.
Memphis Lake WMA	42	SE	56	●	●	○	○	Closed to target shooting May 1 - Sept. 30.
Merganser Recreation Area (NRD)	43	SE	103	○	●	○	○	Hunting and trapping permitted unless restricted or prohibited by posted signs or special regulations; call 402-476-2729 for NRD regulations.
Meridian WMA	38	SE	400	○	○	○	○	
Merritt Reservoir SRA	15	NW	823	○	○	○	○	Seasonal waterfowl blinds allowed.
Merritt Reservoir WMA	15	NW	8,962	○	○	○	○	Seasonal waterfowl blinds allowed.
Metcalf WMA	5	NW	3,237	○	○	○	○	
Middle Decatur Bend (USACE)	45 & 46	NE	1,013	○	○	○	○	Accessible from river or by crossing Iowa public land on foot.
Middle Decatur Bend WMA	45 & 46	NE	133	○	○	○	○	Accessible from river or by crossing Iowa public land on foot.
Milburn Dam WMA	23	NE	672	○	○	○	○	
Miller's Pond WPA	38	SE	131	●	○	○	○	
Mirdan Canal WMA	23 & 29	NE	52	○	○	○	○	
Moger WPA	37 & 38	SW	197	●	○	○	○	
Montz Point (PRBE)	3	NW	2,007	○	●	○	○	For more info email PRBE at info@nebwild.org.
Montz Point WMA	3	NW	815	○	●	○	○	
Mormon Island SRA	31	SW	152	○	○	○	○	
Morphy WPA	37	SE	90	●	○	○	○	
Mulberry Bend WMA	39	NE	6	○	○	○	○	Boat access to Missouri River.
Muskrat Run WMA	18	SW	233	●	●	○	○	
Myrtle E. Hall WMA	23	NE	1,960	○	○	○	○	In two tracts.
Narrows WMA	32	SW	236	○	○	○	○	
N-CORPE (NRD)	19	SW	5,120	○	●	●	●	Walk-in access only; archery and shotgun use only; no trapping; no dogs on property from May 1 - July 31; no use of tree stands; pack in pack out, day use only; open fires, smoking, and consumption of alcohol prohibited; call 308-534-6752 for NRD regulations.
Nelson WPA	37	SW	160	●	○	○	○	
Nine Mile Creek WMA	3	NW	180	○	○	○	○	
Niobrara Confluence WMA	33	NE	998	●	○	○	○	
Niobrara SP	33	NE	1,237	○	○	○	○	Special free access permit required, contact park superintendent at 402-857-3373.
North Lake Basin WMA	37	SE	364	●	○	○	○	
North Loup SRA	30	SW	20	○	○	○	○	
North Platte NWR	2 & 3	NW	1,500	●	○	○	○	Only Lake Alice Unit is open to hunting; archery deer hunting allowed (all ages); youth-only hunting allowed for small game and furbearers (except muskrat, beaver and bobcat); contact refuge at 308-762-4893 for more information.

Area Name	Map Sheet	District	Acres	Nontoxic Shot Only	No Target Shooting	No Rifles or Handguns	No Centerfire or Rimfire Rifles or Pistols	Other Regulations and Information
North River WMA	18	SW	681	○	●	○	○	
O. John Emerson WMA	27	NE	160	○	○	○	○	
Oak Glen WMA	43	SE	633	●	○	○	○	Hunters may use only .22 rimfire rifles, muzzleloading rifles, shotguns using a single ball or slug, shotguns using lead or nontoxic shot only, or archery equipment.
Oak Valley WMA	35	NE	640	○	●	○	○	
Ogallala Strip WMA	12	SW	456	○	●	○	○	
Oglala National Grassland (USFS)	1	NW	94,682	○	○	○	○	For more information, contact Pine Ridge Ranger District at 308-432-0300.
Olive Creek SRA/WMA	43	SE	612	○	●	○	○	Target shooting prohibited on north half of area and within 100 yards of any access road or parking or camping area.
Oliver Reservoir Recreation Area (NRD)	4	NW	1,187	○	○	○	○	Call 308-254-2377 for NRD regulations.
Omadi Bend WMA	40	NE	33	○	●	○	○	Borders Iowa by land; for map, contact Game and Parks at 402-370-3374.
Osage WMA	49	SE	778	○	●	○	○	In three tracts; no target shooting in west parking lot on Southwest Osage and in all parking lots on North Osage.
Oxbow Trail Reservoir Recreation Area (NRD)	42	SE	120	○	●	○	○	Recreation area open to hunting, fishing, trapping, and hiking; call 402-362-6601 for NRD regulations.
Oxford WMA	26	SW	36	○	●	○	○	
Parshall Bridge WMA	27	NE	227	○	○	○	○	
Pawnee Lake SRA/WMA	43	SE	2,544	○	●	○	●	Trap and archery ranges available; target shooting prohibited on north portion between NW 112th and NW 126th streets and within 100 yards of any access road or parking or camping area.
Pawnee Prairie WMA	44	SE	1,140	○	○	○	○	
Pawnee Slough WMA	18	SW	70	○	●	○	○	
Pelican Point SRA	46	NE	36	○	○	○	○	
Peru Bottoms WMA	48 & 49	SE	854	●	○	○	○	
Peterson Basin WPA	25 & 26	SW	1,156	●	○	○	○	
Petersen WMA	1	NW	2,741	○	○	○	○	
Pilger Recreation Area (NRD)	40	NE	119	○	●	●	●	Shotgun hunting only (slugs prohibited); waterfowl hunting allowed in designated areas; call 402-371-7313 for NRD regulations.
Pine Glen WMA	21	NE	960	○	○	○	○	
Pine Ridge Ranger District NF (USFS)	1 & 5	NW	50,560	○	○	○	○	For more information, contact Pine Ridge Ranger District at 308-432-0300.
Pintail WMA	37	SW	478	●	○	○	○	
Pioneer Trails Recreation Area (NRD)	37	SW	89	○	●	○	○	Hunting and trapping allowed on portion of recreation area north of County Road 14, except within 250-foot buffer zone north of County Road; call 402-362-6601 for NRD regulations.
Platte WMA	18	SW	242	○	●	○	○	
Plum Creek Valley WMA	21	NE	1,320	○	○	○	○	2 miles of Plum Creek flows through area.
Ponca SP	39	NE	2,124	○	○	○	○	Special free permit required, contact park superintendent at 402-755-2284.
Ponderosa WMA	1	NW	3,980	○	○	○	○	
Powder Creek WMA	39	NE	467	○	●	○	○	
Powder Horn WMA	41	NE	285	○	●	○	○	
Prairie Dog Marsh WPA	32	SW	892	●	○	○	○	
Prairie Knoll WMA	49	SE	120	○	○	○	○	
Prairie Lake Recreation Area (NRD)	31	SW	157	○	●	●	●	Archery only for small game, turkey, and deer; no firearms; call 402-364-2145 for NRD regulations.
Prairie Marsh WMA	38	SE	73	●	○	○	○	
Pressey WMA	24	SW	1,579	○	○	○	○	Campground with electrical hookups.
Quadhamer WPA	32	SW	594	●	○	○	○	
Rakes Creek WMA	48	SE	316	○	●	○	○	Dog training area.
Randall W. Schilling WMA	47	SE	1,755	●	●	●	●	North portion closed to all access Sept. 1-4 for youth dove hunt; contact are manager at 402-296-0041; only shotguns using shot, bow and arrow, and cross bows allowed.
Rat and Beaver Lake WMA	16	NW	243	○	○	○	○	Limited access across private land.
Rauscher WPA	37	SE	251	●	○	○	○	
Real WPA	37	SE	160	●	○	○	○	

Area Name	Map Sheet	District	Acres	Nontoxic Shot Only	No Target Shooting	No Rifles or Handguns	No Centerfire or Rimfire Rifles or Pistols	Other Regulations and Information
Red Cedar Recreation Area (NRD)	42	SE	175	○	○	○	○	Hunting and trapping permitted unless restricted or prohibited by posted signs or special regulations; call 402-476-2729 for NRD regulations.
Red Fox WMA	40 & 41	NE	374	○	○	○	○	
Red Willow Diversion Dam WMA	20	SW	56	○	●	○	○	
Red Willow Reservoir SRA	20	SW	141	○	○	○	○	
Red Willow Reservoir WMA	20	SW	4,591	○	○	○	○	
Red Wing WMA	34	NE	320	○	○	○	○	
Redbird WMA	27	NE	433	○	○	○	○	
Redhead WMA	38	SE	171	●	○	○	○	
Redtail WMA	42	SE	320	○	○	○	○	
Renquist Basin WMA	36	SE	107	●	○	○	○	
Rhoden WMA	47	SE	48	●	●	○	○	Access via Schilling WMA; archery deer hunting only.
Ritterbush WPA	32	SW	189	●	○	○	○	
Rock Creek SRA	14	SW	104	○	○	○	○	
Rock Creek Station SHP	44	SE	353	○	○	○	○	Walk-in access only; call park at 402-729-5777 for more regulations.
Rock Glen WMA	44	SE	706	○	○	○	○	
Rockford Lake SRA	44	SE	436	○	○	○	○	
Rolland WPA	37	SE	129	●	○	○	○	
Rose Creek WMA (West)	38 & 44	SE	280	○	○	○	○	
Rose Creek WMA	44	SE	384	○	●	○	○	No target shooting in and around east parking lot.
Roseland Lake Recreation Area (NRD)	31	SW	116	○	●	○	○	Open to small game and waterfowl hunting; call 402-364-2145 for NRD regulations.
Sacramento and Satellite Areas WMA	26	SW	3,103	●	○	○	○	A portion of the main area posted as wildlife refuge.
Samuel R. McKelvie NF (USFS)	9 & 15	NW	115,703	○	○	○	○	For more information, contact Bessey Ranger District at 308-533-2257.
Sandpiper WMA	37 & 38	SE	160	●	○	○	○	
Sandy Channel SRA	25	SW	181	○	○	○	○	Marked access.
Sandy Point Bend (USACE)	46	NE	252	●	○	○	○	Iowa land on Nebraska side of Missouri River open to Nebraska hunters for small game; deer and turkey hunters need Iowa permits; accessible from river only; contact refuge at 308-635-7851.
Schlagel Creek WMA	15	NW	610	○	○	○	○	
Schuck WPA	38	SW	80	●	○	○	○	
Schwisow WPA	44	SE	61	●	○	○	○	
Scotia Canal WMA	29	NE	183	○	○	○	○	
Shell Lake WMA	9	NW	380	●	○	○	○	Snowmobiles and ATVs allowed on ice.
Sherman Reservoir SRA	30	SW	4,721	○	○	○	○	Dog training area; seasonal waterfowl blinds allowed.
Sherman Reservoir WMA	30	SW	4,386	○	○	○	○	Dog training area; seasonal waterfowl blinds allowed.
Shypoke WMA	37	SE	160	●	○	○	○	
Sinninger WPA	37	SE	160	●	○	○	○	
Sioux Strip WMA	34	NE	25	○	○	○	○	In three tracts.
Smartweed Marsh West WMA	38	SW	39	●	○	○	○	
Smartweed Marsh WMA	38	SW	160	●	○	○	○	
Smith Creek Recreation Area (NRD)	37	SE	32	●	●	●	●	Recreation area open to waterfowl hunting only; call 402-362-6601 for NRD regulations.
Smith Lake WMA	6	NW	641	○	○	○	○	
Smith WPA	38	SW	508	●	○	○	○	
Sonora Bend (USACE)	49	SE	189	●	○	○	○	Accessible from river only.
Sora WMA	38	SE	310	●	○	○	○	
South Fork WMA	49	SE	278	○	○	○	○	
South Mitchell (PRBE)	3	NW	300	●	●	○	●	Hunting allowed using archery, shotgun, or muzzleloader only; For more information, email PRBE at info@nebwild.org.
South Pine WMA	22	NE	443	○	○	○	○	
South Twin Lake WMA	22	NE	160	○	○	○	○	
Spikerush WMA	37	SE	195	●	○	○	○	
Spoonbill Flats WPA	32	SW	162	●	○	○	○	

Area Name	Map Sheet	District	Acres	Nontoxic Shot Only	No Target Shooting	No Rifles or Handguns	No Centerfire or Rimfire Rifles or Pistols	Other Regulations and Information
Spotted Tail (PRBE)	3	NW	822	●	●	○	●	Hunting allowed using archery, shotgun, or muzzleloader only; For more information, email PRBE at info@nebwild.org.
Springer WPA	37	SW	640	●	○	○	○	
Stagecoach Lake SRA/WMA	43	SE	607	○	●	○	○	Target shooting prohibited north of Panama Road and the portion east of the creek south of Panama Road.
Straight Water WMA	43	SE	240	●	○	○	○	
Summit Lake SRA	41 & 46	NE	535	○	○	○	○	
Sunny Hollow WMA	36	NE	160	○	○	○	○	
Sutherland Reservoir SRA	12 & 18	SW	105	○	○	○	○	
Swan Creek WMA	37 & 38 43 & 44	SE	160	○	○	○	○	
Swanson Reservoir SRA	20	SW	1,300	○	○	○	○	
Swanson Reservoir WMA	14 & 20	SW	8,325	○	○	○	○	
Swanton Recreation Area (NRD)	44	SE	160	○	○	○	○	Recreation area open to hunting, fishing, and trapping by foot traffic only; no target shooting allowed in parking areas; call 402-228-3402 for NRD regulations.
Table Rock WMA	49	SE	415	○	○	○	○	
Tamora WPA	43	SE	283	●	○	○	○	
Tanglewood Recreation Area (NRD)	43	SE	68	○	●	○	○	Hunting and trapping permitted unless restricted or prohibited by posted signs or special regulations; call 402-476-2729 for NRD regulations.
Taylor's Branch WMA	49	SE	240	○	●	○	○	Archery target range; no target shooting within 100 yards of NW parking lot.
Teal WMA	43	SE	93	○	●	○	○	Camping limited to three days in a six-day consecutive period.
Theesen WPA	31 & 32	SW	80	●	○	○	○	
Thomas Creek WMA	21	NE	1,155	○	○	○	○	
Thompson-Barnes WMA	40	NE	160	○	○	○	○	
Tieville Bend (USACE)	45	NE	1,027	○	○	○	○	Accessible from river or by crossing Iowa public land on foot.
Timber Point Recreation Area (NRD)	42	SE	160	○	○	○	○	Hunting and trapping permitted unless restricted or prohibited by posted signs or special regulations; call 402-476-2729 for NRD regulations.
Triple Creek WMA	43	SE	80	○	●	○	○	
Troester WPA	37	SW	341	●	○	○	○	
Twin Lakes R.C. WMA	22	NE	703	○	○	○	○	
Twin Lakes WMA	43	SE	1,270	○	●	○	○	Closed to all public access except archery deer hunting from Oct. 15-Dec. 31; camping limited to three days in a six-day consecutive period; target shooting prohibited within 100 yards of all access roads or parking or camping areas.
Twin Oaks WMA	49	SE	1,118	○	●	○	○	Target shooting prohibited within 100 yards of parking lot north of private residence.
Two Rivers SRA	42	SE	622	●	●	○	○	Shotguns and archery only.
Two Rivers WMA	42	SE	342	●	●	○	○	Shotguns and archery only.
Valentine NWR	15-16	NW	71,516	●	○	○	○	Waterfowl hunting allowed on Duck, Rice, and Watts lake areas only; closed areas posted; contact refuge at 402-376-1889 for area maps and regulations.
Van Horn's Bend (USACE)	48	SE	531	●	○	○	○	Accessible from river only.
Verdon SRA	49	SE	75	○	○	○	○	
Verona WPA	37	SW	160	●	○	○	○	
Victor Lakes WPA	25	SW	238	●	○	○	○	
Waco Basin WPA	37	SE	159	●	○	○	○	
Wagon Train SRA/WMA	43	SE	1,062	○	●	○	○	Dog training area; target shooting prohibited south of Martell Road and within 100 yards of any access road or parking or camping area.
Walgren Lake SRA	5	NW	130	○	○	○	○	
Walnut Creek Recreation Area (NRD)	43	SE	84	○	○	○	○	Recreation area open to hunting, fishing, and trapping by foot traffic only; no target shooting allowed in parking areas; call 402-228-3402 for NRD regulations.
Wapiti WMA	19	SW	1,920	○	○	○	○	
Wellfleet WMA	19	SW	63	○	○	○	○	
Weseman WPA	31 & 32	SW	163	●	○	○	○	
West Brady WMA	18	SW	15	○	●	○	○	
West Cozad WMA	25	SW	48	○	●	○	○	
West Gothenburg WMA	19	SW	51	○	●	○	○	

Area Name	Map Sheet	District	Acres	Nontoxic Shot Only	No Target Shooting	No Rifles or Handguns	No Centerfire or Rimfire Rifles or Pistols	Other Regulations and Information
West Hershey WMA	18	SW	22	○	●	○	○	Foot traffic only.
West Maxwell WMA	18	SW	13	○	●	○	○	
White Front WMA	37	SW	281	●	○	○	○	
Whitetail WMA	42	NE	216	○	○	○	○	
Wild Plum Recreation Area (NRD)	43	SE	35	○	●	○	○	Hunting and trapping permitted unless restricted or prohibited by posted signs or special regulations; call 402-476-2829 for NRD regulations.
Wildcat HIlls SRA	3	NW	710	○	○	○	○	
Wildcat Hills WMA	3	NW	190	○	●	○	○	
Wildwood WMA	42	SE	491	○	●	○	○	Camping limited to three days in a six-day consecutive period; target shooting prohibited on east side of area and within 100 yards of any access road or parking or camping area.
Wilkins WPA	37	SE	530	●	○	○	○	
Wilkinson WMA	35 & 36	NE	940	●	○	●	○	
Willard L. Meyer Recreation Area (NRD)	38	SE	290	○	○	○	○	Recreation area open to hunting, fishing, and trapping by foot traffic only; no target shooting allowed in parking areas; call 402-228-3402 for NRD regulations.
William Gilmour WMA	47 & 48	SE	1,649	●	●	○	○	
Williams Gap WMA	3	NW	1,006	○	●	○	○	
Willow Creek SRA	34	NE	1,650	○	○	○	○	
Willow Island WMA	25	SW	75	○	●	○	○	
Willow Lake B.C. WMA	22	NE	511	●	○	○	○	Snowmobiles and ATVs allowed on ice.
Wilson Creek WMA	48	SE	42	○	●	○	○	
Wiseman WMA	39	NE	380	○	○	○	○	
Wolf-Wildcat #12 Recreation Area (NRD)	44	SE	160	○	○	○	○	Recreation area open to hunting, fishing, and trapping by foot traffic only; no target shooting allowed in parking areas; call 402-228-3402 for NRD regulations.
Wood Duck WMA	35	NE	1,833	○	●	○	○	
Yankee Hill WMA	43	SE	938	○	●	○	○	Camping limited to three days in six-day consecutive period; dog training area.
Yellowbanks WMA	34	NE	664	○	●	○	○	
Yellowthroat WMA (USFWS)	22	NE	480	●	○	○	○	No camping allowed; U.S. Fish and Wildlife Service land.
Youngson WPA	32	SW	183	●	○	○	○	

Invite others along on your outdoor adventures this year.
Share your passion. Share your knowledge. Share some new memories.
Because time shared outdoors is time well spent.

Improving Pheasant Hunting in Nebraska

Nebraska Game and Parks is working to improve pheasant hunting in Nebraska.

Our guide is the Berggren Plan. In addition to pheasants, the plan includes grasslands, pollinators, quail and more.

It's about making memories with family and friends. It's about conservation.

To learn more, visit OutdoorNebraska.org/PheasantPlan





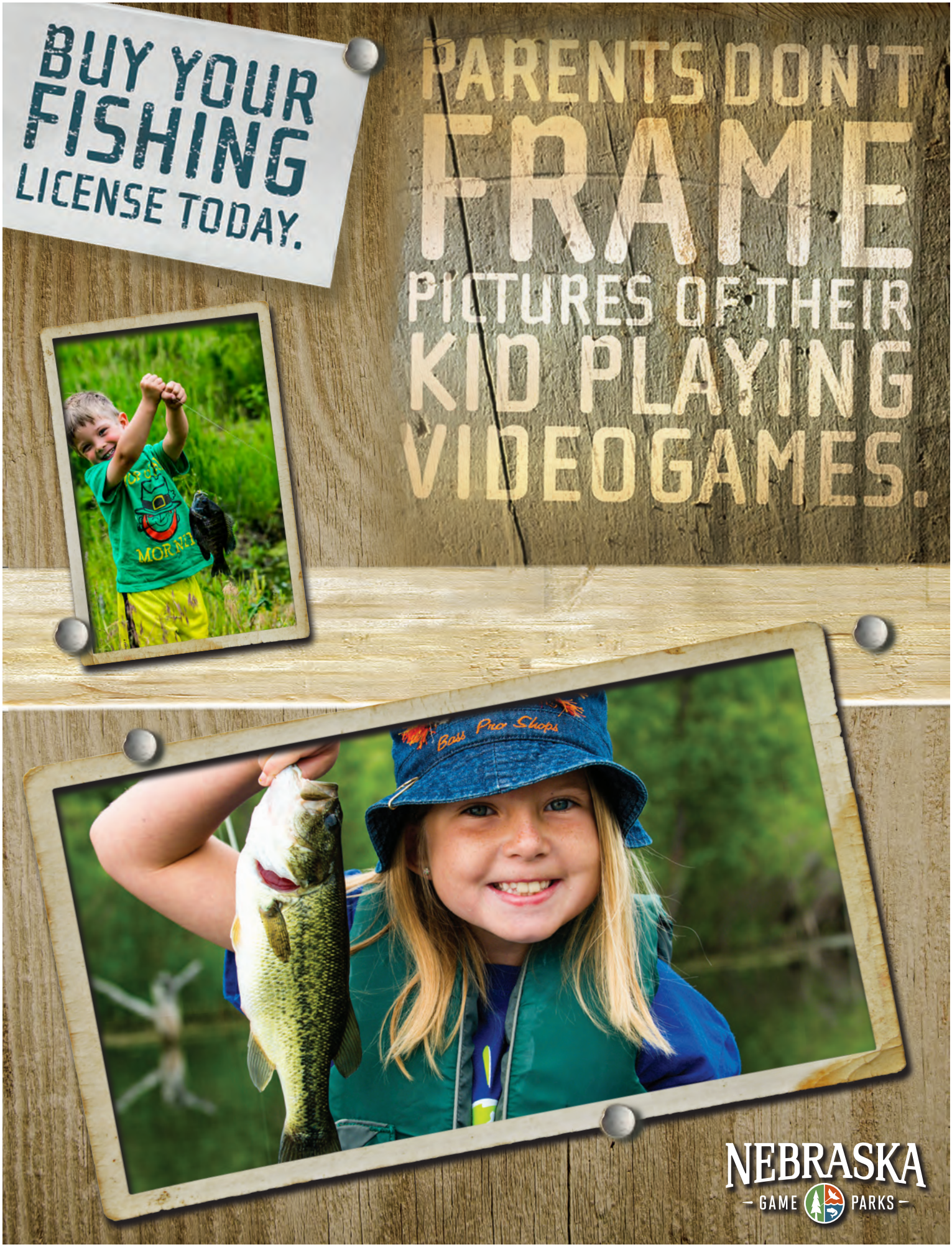
BUY YOUR FISHING LICENSE TODAY.
PARENTS DON'T FRAME PICTURES OF THEIR KID PLAYING VIDEOGAMES.
Bass Pro Shops
NEBRASKA
GAME PARKS

Share your outdoor experience with us!

#NEGameAndParks

NEBRASKA
GAME PARKS

Field Notes

Field Notes

Field Notes

Field Notes

Thank you to all our valued partners
who have helped provide public access opportunities in Nebraska.

2017 Public Access Atlas Index

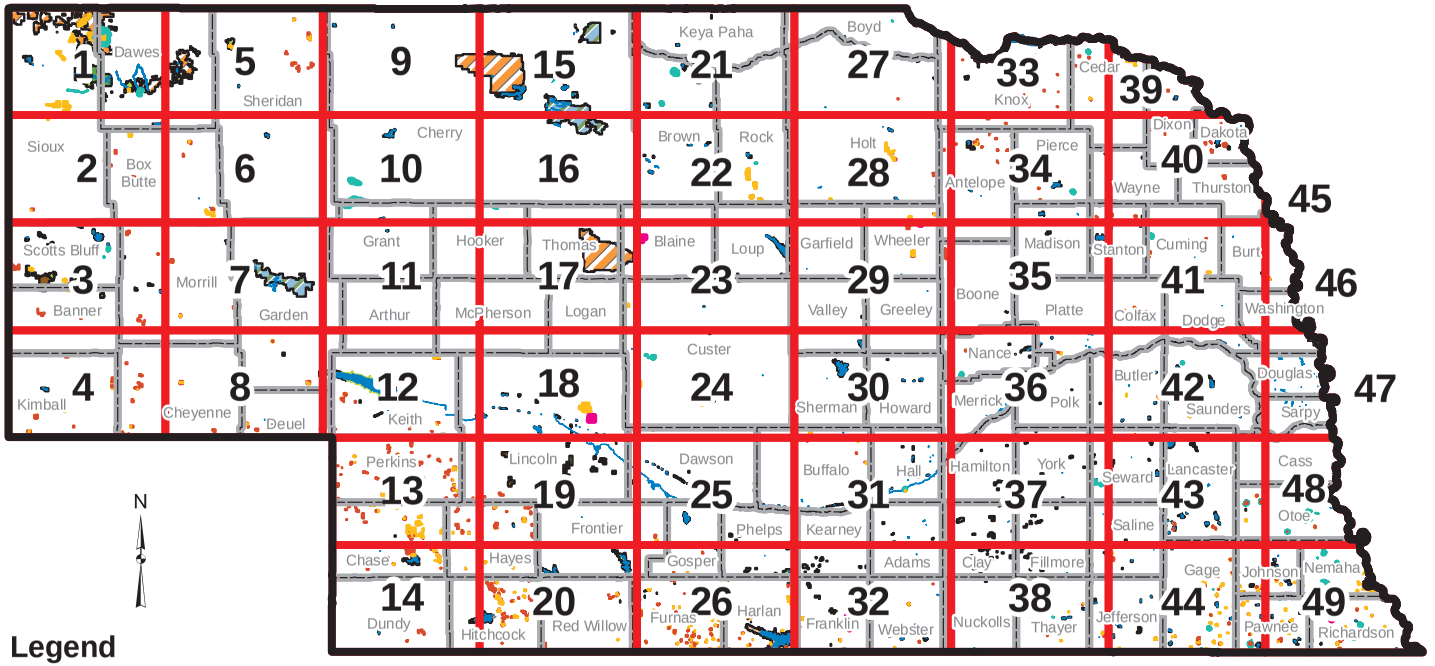

Legend

- Section Corners
- Map Sheet Grid
- County
- City Boundary
- Interstates
- U.S. Highways
- State Highways
- County Roads
- Railroads
- Nebraska Rivers / Streams
- Non-Public Lakes
- Public Fishing Lakes
- Public Fishing Sites

Open Fields and Waters (OFW)

- Fishing Sites
- CRP Lands Open to Hunting & Trapping
- Open to Hunting and Trapping
- Open to Hunting, Trapping, and Fishing
- Closed During 9-Day November Firearm Season
- Spring Turkey Only
- Open to Fishing Only
- Open to Ice Fishing Only
- Special Regulations
- Small Grain Stubble Management
- Canyon Open to Hunting and Trapping

State, Federal & Partner Lands

- State Park (SP)
- State Recreation Area (SRA)
- State Recreation & Wildlife Management Area (SRA/WMA)
- Wildlife Management Area (WMA)
- State Historical Park (SHP)
- State Fish Hatchery
- U.S. Forest Service Lands
- National Park Service (NPS)
- U.S. Army Corps of Engineers (USACE)
- USFWS Waterfowl Production Areas (WPA)
- USFWS National Wildlife Refuge Lands
- Natural Resources District Recreation Areas (NRD)
- Conservation Partner Lands (Ducks Unlimited, Platte River Basin Environments, & The Nebraska Cooperative Republican Platte Enhancement Project)

Nebraska's quail populations are 28% higher than the 10-year average (April 2017 RMCS).

An additional 6,000+ acres of CRP is open to public hunting access in Southwest Nebraska.

Enjoy fishing at one of Nebraska's 103 major reservoirs, over 12,000 miles of streams, or 200+ public pits/ponds.

Find excellent hunting opportunities on >20,000 acres of tall wheat and milo stubble enrolled in the Open Fields and Waters Program - see page 3.

2017-62644 TMR 7-28-17